

# Arkansas Trout Fishing Guidebook

# 2012



This guidebook is also available  
online at [www.agfc.com](http://www.agfc.com)



**Full Page Ad**

# Arkansas Game and Fish Commission

## Main Office Contact Information

2 Natural Resources Drive  
Little Rock, Arkansas 72205  
501-223-6300 or 800-364-4263 (office hours only)  
[www.agfc.com](http://www.agfc.com)

## Important Numbers

### Stop Poaching Hotline

Toll Free: 800-482-9262  
#TIP (#847) for AT&T users (charges apply)  
24 hours a day, 7 days a week

### Wildlife Hotline

Toll Free: 800-440-1477

### Family and Community Fishing Program Hotline

Toll Free: 866-540-3474

### Boating Education Classes

Toll Free: 877-493-6424 (office hours only)

### Buy a License

Toll Free: 800-364-4263  
24 hours a day,  
seven days a week  
[www.agfc.com](http://www.agfc.com)

### Replace a Lost License

Toll Free: 800-364-4263  
(office hours only)

### Arkansas Game and Fish Foundation

501-223-6396  
(office hours only)

## Regional Office Contact Information

### Northwest Office

455 Dam Site Rd.  
Eureka Springs, AR 72631  
Toll-free: 866-253-2506

### East Central Office

1201 North Highway 49  
Brinkley, AR 72021  
Toll-free: 877-734-4581

### North Central Office

Highway 56 North  
Calico Rock, AR 72519  
Toll-free: 877-297-4331

### South Central Office

500 Ben Lane  
Camden, AR 71701  
Toll-free: 877-836-4612

### Fort Smith Office

8000 Taylor Ave.  
Fort Smith, AR 72916  
Toll-free: 877-478-1043

### Southwest Office

7004 Highway 67 East  
Perrytown, AR 71801  
Toll-free: 877-777-5580

### Hot Springs Office

350 Fish Hatchery Rd.  
Hot Springs, AR 71913  
Toll-free: 877-525-8606

### Northeast Office

4001 Lindbergh Drive,  
Building 13  
Jonesboro, AR 72401  
Toll-free: 877-972-5438

### Southeast Office

771 Jordan Dr.  
Monticello, AR 71655  
Toll-free: 877-367-3559

### West Central Office

1266 Lock and Dam Rd.  
Russellville, AR 72802  
Toll-free: 877-967-7577

# Arkansas Game and Fish Commission

## Commissioners

**George Dunklin Jr.**  
Chairman, DeWitt

**Ron Pierce**  
Vice Chairman,  
Mountain Home

**Rick Watkins**  
Little Rock

**Ron Duncan**  
Springdale

**Emon Mahony**  
El Dorado

**Fred Brown**  
Corning

**Steve Cook**  
Malvern

**Fred W.  
Spiegel, Ph.D.**  
(ex-officio)  
University of Arkansas

## Administration

**Loren Hitchcock**  
Director

**Education and  
Information**  
Lori Lynch, Chief

**Enforcement**  
Mike Knoedl, Chief

**Ecological and  
Engineering Services**  
Dale Gunter, Chief

**Fiscal**  
Gary Prince,  
Chief Financial Officer

**Fisheries**  
Mark Oliver, Chief

**Mike Armstrong**  
Assistant Director

**Information  
Technology**  
Darla Bryant, Chief

**Human Resources**  
Andrew Bass,  
Chief Personnel Officer

**Legal**  
Jim Goodhart, Chief Counsel

**Operations**  
Mike Wilson, Chief

**Wildlife**  
David Goad, Chief

## Disclaimer

This publication is an interpretive summary of the Arkansas Game and Fish Commission's fishing regulations and contains those rules which affect most anglers. It is not a legal document. Copies of the official Arkansas Game and Fish Commission Code of Regulations are available at [www.agfc.com](http://www.agfc.com), by calling 501-223-6351 or writing to the Education and Information Division of the Arkansas Game and Fish Commission at 2 Natural Resources Drive, Little Rock, AR 72205. The regulations in this publication are those passed by the Commission as of September 2011. The Commission reserves the right to close seasons, and all regulations, dates and limits in this guidebook are subject to change. If any variation occurs at a Commission meeting after this guidebook goes to press, it will be widely publicized. Always check [www.agfc.com](http://www.agfc.com) or call our hotline for the up-to-date information.

Any and all advertisements in this publication are strictly paid advertisements and are in no way to be construed as an official endorsement by the Arkansas Game and Fish Commission of the products and/or services advertised.

# Table of Contents

Categories match section colors

## 2012 Trout Fishing Guidebook Staff

**Jeanne Zaffarano:** Designer

**Andrea Daniel:** Editor

**Randy Zellers:** Editor

### Guidebook Task Force:

**Wildlife:** David Goad, Janet Greenwood

**Enforcement:** Andy Tackett

**Fiscal:** Susan Porter

**Legal:** Robert Jackson

**Fisheries:** Andrea Daniel

**Education and Information:** Nancy Ledbetter,  
Keith Stephens, Randy Zellers, Jeanne Zaffarano

**Operations:** Jack Huckaby

**Cover credit:** "Sulphur Time" by Duane Hada  
[www.duanehada.com](http://www.duanehada.com)

## AGFC Contact Information ..... 1-2

## New this Year in Trout ..... 5

## Licensing and Permits.....6-7

Buying a License or Trout Permit..... 6

Fishing Licenses..... 7

Trout Permits ..... 7

## Regulations..... 8-11

Trout Regulations..... 8

Boating Law ..... 9

Mandatory Boating Education..... 10

Personal Flotation Devices (PFD) ..... 11

Private Property..... 11

## Of Interest ..... 12-18

Arkansas Trout..... 12

Scheduled Trout Stockings for 2012 ..... 14

Bait Fishing Techniques ..... 16

Didymo in Arkansas Tailwaters ..... 17

Work for Minimum Flow Underway ..... 18

## Trout Fishing Areas ..... 25-39

Beaver Tailwater ..... 25

Bull Shoals Lake Tailwater ..... 27

Norfork Lake Tailwater ..... 31

Greers Ferry Lake Tailwater ..... 33

Spring River..... 36

Ouachita River Tailwaters..... 37

Lake Greeson Tailwater..... 38

## How to Make a Hook Barbless ..... 40

## Catch-and-Release Pointers ..... 40



## Arkansans with Disabilities

The Arkansas Game and Fish Commission is committed to providing equal access to programs and facilities. If you would like to suggest how we can better provide more reasonable accommodations for disabled persons at any agency-owned property or facility, please write to:

Compliance Officer - Human Resources  
Arkansas Game and Fish Commission  
2 Natural Resources Drive  
Little Rock, AR 72205.



**Full Page Ad**

## New this Year in Trout

- Youth under 16 may fish from the pier and boardwalk at Dry Run Creek. Mobility-impaired anglers may fish only from the pier and boardwalk at Dry Run Creek (Page 31).
- Two brown trout 16 inches or longer may be kept on Spavinaw Creek west of Arkansas Highway 59 bridge (Page 25).
- Two new walk-in accesses have been added to the Beaver Tailwater (Page 26).
- A new boat ramp has been added to the Bull Shoals Tailwater at Sneed's Creek Access (Page 30).



It's a big one – but not a state record.

The Master Angler Program recognizes anglers who catch trophy-sized fish that meet demanding minimum weight requirements. Awards include enameled pins or certificates. Entry forms are available at many boat docks and bait shops or from AGFC offices listed on Page 1. Forms can also be downloaded from [www.agfc.com](http://www.agfc.com).

### MASTER ANGLER PROGRAM

## Rainbow Drive Resort

*On the Banks of the Beautiful White River*



- Riverfront Cabins & Lodges (*Exceptional Accommodations*)
- Fireplaces & Jacuzzi Tubs
- RV Sites & Camper Cabins
- Guided Trout Fishing (*Catching Guaranteed!*)
- Jon Boat & Canoe Rentals
- Family Vacations
- Romantic Escapes
- Corporate Get-a-ways
- Group Catered Meals
- Vacation Packages

(*Golf, Horseback Riding, Massages and More!*)



Cotter, Arkansas  
(870) 430-5217

[www.rainbowdriveresort.com](http://www.rainbowdriveresort.com)

E-mail: [rainbow@mtnhome.com](mailto:rainbow@mtnhome.com)



## Buying a License or Trout Permit

### How do I buy the licenses I need?

Licenses are available over the counter at AGFC regional offices, sporting goods stores, hunting and fishing supplies stores, some discount chains and boat docks. You also may buy a license by phone or online 24 hours a day, 7 days a week.



- **Phone** – Call 501-223-6349 8 a.m.-4:30 p.m., or call 800-364-GAME (4263) 24 hours a day, 7 days a week.
- **Online** – Visit [www.agfc.com](http://www.agfc.com), click “Licenses and Permits,” then click “Buy a License.”

Telephone and online purchases must be made by credit card. Your fishing privileges become effective immediately and your license will arrive in the mail in a few days. You can print a temporary license on your home computer if ordering online.

Lifetime and commercial licenses are not available by phone or online.

### Trout guides

Any person providing guide services for pay must purchase a resident or nonresident guide license in addition to a valid fishing license.

### 65-plus

Residents 65 and older may purchase a Lifetime Fishing License for \$10.50 or a Lifetime Combination Sportsman’s License (hunting and fishing) for \$35.50 any time during the calendar year of their 65th birthday. Each license is valid

as long as the holder resides in Arkansas. Proof of age and 60 days of Arkansas residency is required. These licenses are available from the AGFC office in Little Rock or our regional offices (Page 1).

To fish for trout in certain waters or to keep trout, a state lifetime trout permit (purchased once at 65 or older) is available to holders of 65-Plus Lifetime Licenses (\$5.00).

### Disability licenses

Resident disabled anglers may purchase a three-year disability fishing license (\$10.50) or a three-year combination license (\$35.50), which includes hunting and fishing privileges. In addition to proof of 60 days Arkansas residency, proof of 100 percent disability from the Social Security Administration, Department of Veterans Affairs or the Railroad Retirement Board is required to apply for this license. This license expires three years from the date of purchase. A resident trout permit must be purchased annually to keep trout or to fish in certain water (See Page 7). These licenses are available from the AGFC Little Rock office.

### Mobility Impaired Access Permit

Licensed sportsmen who are permanently mobility impaired may be eligible for special access privileges in certain areas on WMAs and the boardwalk and pier at Dry Run Creek. These privileges allow persons with certain medical conditions to receive a Mobility Impaired Access Permit. There is no charge for the initial permit. Applications are available online at [www.agfc.com](http://www.agfc.com) or by calling 800-364-4263 during business hours.

## Military Lifetime Licenses

Resident Military Retiree Lifetime Licenses are available at any AGFC regional office. Sportsmen must be at least 60 and show proof of 60 days Arkansas residency and retirement from a branch of the U.S. Armed Services.

Resident Disabled Military Veteran Lifetime Licenses are available at the Little Rock Office only. There is no age requirement for this license, but sportsmen must show proof of

60 days Arkansas residency and proof of 100 percent military disability.

Trout and state waterfowl stamp permits, federal waterfowl stamps, resident trapping permits and HIP registration also must be obtained to hunt, trap or fish for certain game species. These permits are available at all AGFC regional offices.



## Fishing Licenses

To fish in Arkansas, anglers must have one of the licenses listed below. Anglers under 16 do not need a fishing license. Annual fishing licenses are valid one year from purchase date.

Annual Fishing License, resident (FSH)	\$10.50
3-Day Trip Fishing License, resident (RT3)	\$6.50
65-Plus Lifetime License (See also Trout permits, below)	
Fishing only (PLF)	\$10.50
Hunting and fishing (PLC)	\$35.50
3-Year Disability License	
Fishing only (RDF)	\$10.50
Hunting and fishing (RDC)	\$35.50
Lifetime Resident Hunting and Fishing Sportsman's Permit for residents of any age (LSP). (Holders of this license do not need to purchase annual trout permits.)	\$1,000.00
Annual Fishing License, nonresident (NRF)	\$40.00
3-Day Trip Fishing License, nonresident (NT3)	\$11.00
7-Day Trip Fishing License, nonresident (NT7)	\$17.00
14-Day Trip Fishing License, nonresident (N14)	\$22.00
<b>Licenses and permits are nontransferable and nonrefundable.</b>	

## Trout Permits

In addition to a fishing license, anglers 16 and older must have a trout permit to keep trout from any Arkansas waters or to fish in the following waters:

- White River, from Beaver Dam to Houseman Access
- White River, from Bull Shoals Dam to Highway 58 bridge at Guion
- Little Red River, from Greers Ferry Dam to Highway 305 bridge
- North Fork of White River, entire stream below Norfork Dam
- Spavinaw Creek (Benton County) east of Highway 59
- Little Missouri River, from 100 yards below Lake Greeson (Narrows Dam) to Muddy Fork Road (low-water bridge)

Trout Permit, resident 16 and older (TPR)	\$5.00
Trout Permit, nonresident 16 and older (TPN)	\$12.00
65-Plus Lifetime Trout Permit, for holders of 65-plus fishing or combination licenses (PLT)	\$5.00

### AGFC Guidebooks only cover the basics.


Be an informed angler! The official AGFC code of regulations is available at <http://www.agfc.com/enforcement/Pages/EnforcementRegulations.aspx>

# Trout Regulations

- A valid fishing license and trout permit are required to keep trout from any water in Arkansas or to fish in certain waters (see Page 7). Anglers under 16 or holders of the \$1,000 Lifetime Resident Hunting and Fishing Sportsman's Permit do not need a trout permit.
- Trout may not be driven, harassed or pursued with noise, objects, boats or by wading to concentrate them.
- A guide may not give away his or her fish if it causes the recipient to exceed his or her daily limit.
- Fish that are filleted or have head or tail removed may not be in possession while fishing from the shore, boat or transporting fish by boat on catch-and-release areas and length/slot limit waters.
- Once an angler has kept a rainbow trout on a stringer, in a livewell or in a fish basket, that trout may not be subsequently released. The only exception is that one rainbow trout longer than 16 inches may be temporarily kept in a livewell for measuring, weighing and photographing before being released when fishing Bull Shoals and
- Norfolk tailwaters (except in catch-and-release areas).
- Trout may not be used as bait.
- Chumming is not allowed in trout waters designated with special regulations such as catch-and-release areas, artificial lures only areas and areas where natural or scented baits are prohibited. Chumming is defined as dislodging or depositing any substance not attached to a hook which may attract fish. One common example of chumming is tossing canned corn into the water to stimulate feeding. Dislodging material from the streambed to attract trout, known as the "San Juan Shuffle," is considered chumming.
- Imported trout and trout eggs must have disease-free certification.

## How to Measure a Fish

Measure fish from the front end of the lower jaw to the tip of the tail. Lay the fish flat on its side on top of the ruler, mouth closed and tail lobes pressed together.



$$\frac{\text{Length} \times \text{girth} \times \text{girth}}{800} = \text{weight}$$

**The formula for estimating the weight of a live trout**

# Boating Law

## General Requirements

Registering and insuring: Boats propelled by sail or motor must be registered when operated on public waters.

Arkansas boat owners may register a boat at the office of the county revenue agent in the county where the boat is principally used or in their home county. All personal watercraft and motorboats powered by engines of more than 50 horsepower must show proof of \$50,000 liability insurance when registering and it must be carried on board at all times.

Out-of-state boats with valid registrations may be operated for up to 90 days without registering in Arkansas.

Operating a boat in excess of 5 mph in a posted no-wake zone, within 100 feet of a recreation area, dock, pier, raft, float, anchored boat or dam intake or other obstruction is illegal.

## Lights

Boats must be equipped with the described lights to be operated during darkness.

1. On state-controlled waters, lights on boats, including those on nonpowered boats, must be sufficient to make the boat's presence and location known to any other vessel within a reasonable distance.
2. On federally controlled waters, nonpowered boats must have a readily accessible light source to be used in sufficient time to prevent a collision. Motorboats operating on federally controlled waters must have a combination red-and-green light on the bow and a white light aft.

## Fire Extinguishers

Fire extinguishers are required of inboard boats, open boats with built-in fuel tanks and boats with bilges where flammable gases may accumulate.

## Age Requirements

**To operate a motorboat powered by an engine of 10 horsepower or more:**

A person under 12 years of age must:

1. Satisfy the boating education requirement (see Page 10) and
2. Be under the direct visible and audible supervision of a parent, guardian, or person at least 18 years of age.

A person 12 years of age or older must satisfy the boating education requirement if born after 1985.

### To operate a personal watercraft (PWC):

A person under 12 years of age must have a person at least 21 years of age on board who must:

1. Satisfy the boating education requirement (see Page 10) if born after 1985 and
2. Be in a position to take immediate control of the PWC.

A person 12 through 15 years of age must have a person at least 18 years of age on board who must:

1. Satisfy the boating education requirement (see Page 10) if born after 1985, and
2. Be in a position to take immediate control of the PWC.

You must be at least 16 years of age to operate a personal watercraft without adult supervision and if born after 1985, you must have passed boating education (Page 10) and carry proof of passing while operating a PWC. A person under 16 years of age may not operate any personal watercraft that is not rated to carry at least two people.

## SCUBA

A diver's flag means that scuba divers are in the water nearby. Slow down and use caution. Boats are required to operate at idle speed within 100 feet of a diver's flag.

## Boat Capacity

Loading a vessel beyond its stated safe carrying capacity is illegal.

## U. S. Army Corps of Engineers

No vessel may enter within 100 yards downstream of an Army Corps of Engineers dam. Operating a vessel in a manner contrary to signs, markers or buoys

placed by the Corps controlling speed, skiing or operation of vessels is prohibited.

### Kill Switch

For motorboats equipped by the manufacturer with a lanyard-type engine cutoff switch, the boat operator is required to attach the lanyard to his person, clothing or personal floatation device while the engine is in use.

### Accidents

The operator of a boat involved in an accident is required to immediately:

1. Render assistance to other persons affected by the incident to save them or minimize danger so far as he can without causing serious danger to his own boat, crew and passengers;

2. Give his or her name, address and identification of his or her boat in writing to any person injured and to the owner of any property damaged in the incident;
3. Notify the Arkansas Game and Fish Commission or the local sheriff's office so an officer can investigate the accident. To report a boating accident, call 800-482-9262 (toll-free). Accidents involving death, injury or property damage of \$500 or more must be reported.

### Drinking and Boating

A boat operator with a blood alcohol content of .08 percent or greater is considered intoxicated and the boat operator is subject to arrest.

## Mandatory Boating Education

Anyone born after 1985 and of legal age to operate a motorboat must have successfully completed an approved Arkansas Game and Fish Commission Boating Education Course and carry proof of completion while operating any motorboat on Arkansas waters.

A motorboat is defined as any vessel operated upon water propelled by sail or machinery, whether or not the machinery is the principal source of propulsion.


The Boating Education Course is designed to teach the fundamentals of safe and responsible boating and is written on a sixth-grade reading level. The Commission offers the following options for taking the Boating Education Course:

- The classroom course is a minimum six hours of instruction including the examination. This option is free.

- The internet course is available online 24 hours a day, seven days a week. Students study the material and must go to a testing site and take the examination under the supervision of a boating education instructor. There will be a minimum fee to take the online course.

After successful completion of one of these options, the student will be mailed a Boating Education Card.

Class Schedules: Information about boating education classroom, online or home study courses can be obtained by contacting the Arkansas Game and Fish Commission at 501-223-6377 (Little Rock) or 877-493-6424 (toll-free). Information and class schedules are available online at [www.agfc.com](http://www.agfc.com).



## The Handbook of Arkansas Boating Laws and Responsibilities

This compilation of Arkansas and federal boating laws is available by calling the Arkansas Game and Fish Commission at 501-223-6379 (Little Rock) or e-mail [skweatherington@agfc.state.ar.us](mailto:skweatherington@agfc.state.ar.us).

## Personal Flotation Devices (PFD)

Boats under 16 feet long, canoes and kayaks must have one wearable (Type I, II or III) PFD in serviceable condition and of proper size for each person on board.

Boats, 16 feet or longer, must have one wearable (Type I, II or III) PFD in serviceable condition and of proper size for each person and one Type IV (throwable) PFD on board.

Children under 13 must wear a well-fitting PFD at all times while aboard a boat. The only exceptions are when they are within the enclosed area of a houseboat, cruiser or within the railings of a party barge while the boat is not under way.

Personal watercraft (Jet-Skis, Seadoos, etc.) occupants are required to wear PFDs.

Water skiers must wear a Type I, II, III or V PFD. Water skiing is not allowed from one-half hour after sunset to one-half hour before sunrise. Boats towing water skiers must have, in addition to the driver, an observer at least 12 years old or a wide-angle convex marine mirror to observe the person being towed. Mirrors do not apply when towing persons on PWCs.

Inflatable life jackets must be worn at all times while on board to be a legal substitute for a Type I, II or III PFD. Boaters who remove their inflatable life vest while on board must have a standard Type I, II or III PFD within easy reach. Inflatable PFDs may not be used by water skiers or personal watercraft occupants.

All PFDs must be Coast Guard approved.

## Private Property

Find out who owns the land or water and get verbal or written permission from the landowner or leaseholder before hunting, fishing, trapping or releasing hunting dogs on private property.

If the property is not posted, verbal permission is required. If posted, each person must carry written permission.

Written permission is not required if the person fishing is a relative of the landowner or lessee and permission can be verified.



[www.redrivertroutdock.com](http://www.redrivertroutdock.com)

**Cabins  
Boat Rentals  
Guide Service  
RV Camping**  
285 Ferguson Road  
Heber Springs, AR 72543  
(501) 362-2197

Jim and Brenda Grogan, Owners

# Arkansas Trout

**Daily Limit** – The total limit of a certain fish species that may be taken in one day.

**Possession Limit** – The total limit of a certain fish species that is in your possession at any time, whether on your person or stored in another location. Fish and wild game (other than migratory game birds) that have been processed and stored at a residence do not count toward a person's possession limit. A residence is defined as a house or house trailer that is permanently in place and is owned, leased or rented by an individual; it does not include mobile travel trailers, tents, vehicles or temporary rental units (motels, lodges, cabins, resorts, etc.).

**Total daily limit (all species combined).....5 trout\***

**Possession limit: Twice the daily limit**

\* Some waters have different or special regulations; always check your destination.

Imported trout (salmonid) and trout eggs must have a disease-free certification.

## Brook Trout

Light  
wormlike  
markings on  
dark green  
upper body



Crimson spots with blue halos and yellow spots

White and  
black edge  
on front of  
lower fins

Brook trout like cold, clear waters and are found just below dams. They frequent undercut banks and large rocks and logs. Young fish feed mostly on plankton and insects. Adults feed on insects and small fish. Brook trout have been known to reproduce in Collins Creek. The average brook trout is between a half pound and a pound in size. The state record is 5 pounds.

## Cutthroat Trout

Red-orange  
slash marks  
on the  
underside of  
the jaw




Black spotting heavier towards rear of fish

Tail  
spotted,  
forked

Fin never white-tipped


Less common than rainbows, cutthroat trout are known by their bright reddish- orange "cut throat" mark. Cutthroat trout eat mostly insects, although larger individuals will eat minnows and small fish. They are not known to reproduce in Arkansas. The state record is 9 pounds, 9 ounces.

## Brown Trout



Young brown trout feed mostly on small aquatic invertebrates, while adults prefer crayfish and fish. Browns reproduce in the White River, below Bull Shoals Dam and in the Little Red River. Seasonal fishing closures in the early winter on the White River protect the most active spawning areas. Most brown trout weigh 2 to 4 pounds when caught, although 5- to 10-pound fish are not uncommon. The state record, and former world record, is 40 pounds, 4 ounces.

## Rainbow Trout



Rainbows often lurk in sheltered water near structure (rocks, dropoffs and logs), adjacent to currents carrying food. They also seek slow, deep pools for shelter. Rainbows feed on aquatic and terrestrial insects as well as small fish, crayfish and snails. Although rare in Arkansas, spawning sometimes occurs in swift, gravelly riffles. Most rainbows weigh about 1 pound when caught, although 3- to 5- pounders are not uncommon. The state record is 19 pounds, 1 ounce.

## Want to know where the fish are biting?



Find all the hot spots in Arkansas by signing up for the Arkansas Game and Fish Commission's free weekly fishing report. The weekly fishing report covers most waters in the state. The information is supplied by guides, marina workers and bait shop owners who make their living on the water. Sign up for the weekly e-mail report by visiting [www.agfc.com/resources/Pages/ResourcesNewsletters.aspx](http://www.agfc.com/resources/Pages/ResourcesNewsletters.aspx) or sending an e-mail to [arkansasoutdoors@agfc.com](mailto:arkansasoutdoors@agfc.com).



# Scheduled Trout Stockings for 2012\*

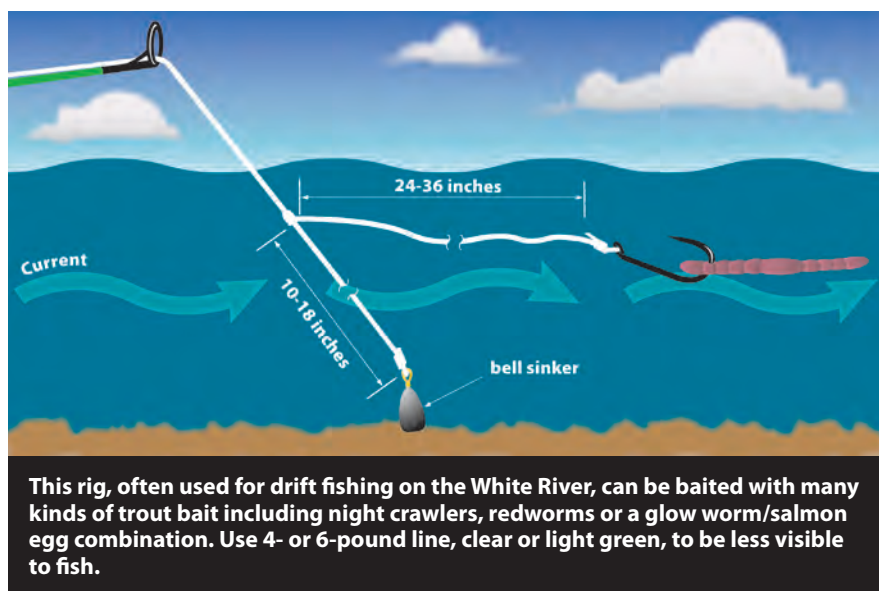
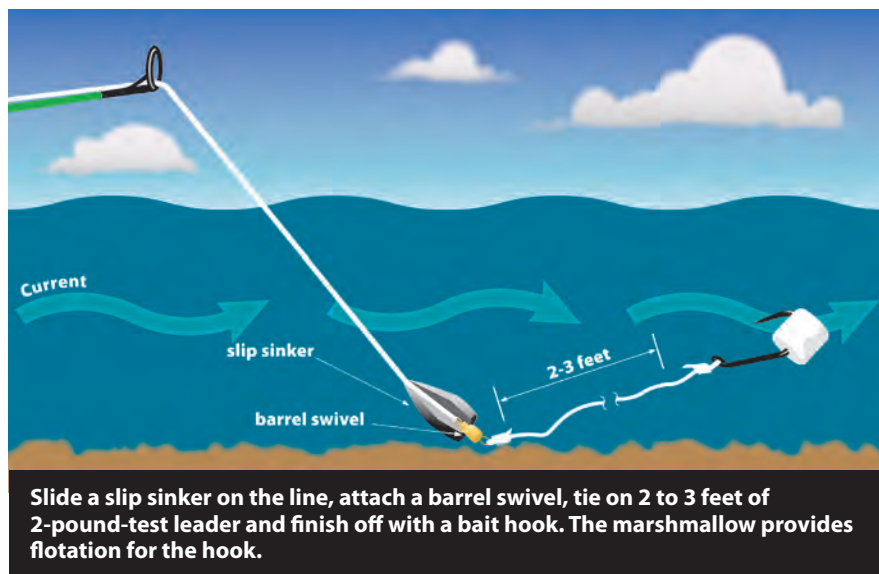
	January	February	March	April
Beaver Dam Tailwater				
Rainbow Trout	3500	3500	11250	11250
Brown Trout	0	0	0	0
Blanchard Spring				
Rainbow Trout	1000	1000	1000	2450
Bull Shoals Reservoir				
Rainbow Trout	0	0	20000	0
Lake Catherine				
Rainbow Trout	12300	12000	9700	1320
Lake Hamilton				
Rainbow Trout	12000	6625	10000	1875
Little Red River				
Rainbow Trout	8040	11220	21030	25940
Narrow Dam Tailwater				
Rainbow Trout	15000	15000	15000	3120
Brown Trout	400	0	0	0
Norfolk Dam Tailwater				
Rainbow Trout	2400	8400	9665	13765
Brook Trout	0	0	0	0
Brown Trout	0	0	0	0
Cutthroat Trout	0	0	25000	0
Rommel Dam Tailwater				
Rainbow Trout	3200	1800	2000	1500
Spring River				
Rainbow Trout	4200	4155	12530	16260
Brook Trout	0	0	0	0
Cutthroat Trout	0	0	0	0
Upper Little Missouri River				
Rainbow Trout	3700	4200	1800	1800
Seasonal and Family and Community Sites				
War Memorial Pond (Little Rock)	400	400	200	0
MacArthur Park Pond (Little Rock)	500	500	250	0
Rock Creek (Little Rock)	1500	1500	1500	0
Boyle Park Pond (Little Rock)	400	400	200	0
Kiwanis/Holt Park Pond (Little Rock)	500	500	250	0
Otter Creek Park Pond (Little Rock)	500	500	250	0
Cabot Community Pond	1000	1000	500	0
Lake Atatlanta (Rogers)	3400	3400	3400	0
Murphy Park Pond (Springdale)	600	600	600	0
Springdale Lake	600	600	600	0
Amon's Lake (Mountain Home)	300	300	300	300
Tilden Rogers Pond/West Memphis City Pond	750	750	500	0
Lake Valencia (Maumelle)	1000	1000	500	0
Sherwood Community Pond	500	200	0	0
Cherrywood Lake (Sherwood)	500	500	0	0
Pleasant View Park Pond (Russellville)	400	400	400	0
Fort Roots	0	0	0	0
Martin Luther King Park Pond (Pine Bluff)	500	500	0	0
LRAFB	750	750	750	0
Craighead Forest Park Pond (Jonesboro)	400	400	400	0
Mike & Janet Huckabee Pond (Y&S)	200	200	0	0
Lake Wells (Fort Smith)	1700	1700	800	0
Entergy Park (Hot Springs)	600	400	400	0
Family Park Pond (Hot Springs)	250	250	250	0
Lake Benjamin (Glenwood)	500	500	0	0
Lake Diefenbacher (Texarkana)	500	500	0	0
Rich Mtn. CC Pond (Mena)	300	300	200	0
Salem City Lake	300	300	300	0
Stinger Lake (Mountain. View)	200	200	200	0
Devil's Den State Park Pond (West Fork)	0	0	0	0
White River				
Rainbow Trout	33120	55265	107535	137835
Brook Trout	0	0	0	0
Brown Trout	0	0	0	0
Cutthroat Trout	0	0	0	0
Grand Totals				

## Of Interest • Scheduled Trout Stockings for 2012

\*this schedule is tentative and subject to change

[illegible]

## Bait Fishing Techniques



For more information on trout fishing techniques, visit us on the web at <http://www.agfc.com/fishing/Pages/FishingProgramsTPHow.aspx>.

## Didymo in Arkansas Tailwaters

Didymo is an invasive, freshwater alga found in many Arkansas tailwaters. It thrives in cool, clear, nutrient-poor water, and forms thick, brown mats that can smother a streambed. Didymo clings to rocks, plants and other materials in the water by stalks, which form the thick mat. Established mats form flowing streamers that turn white at the ends and look similar to tissue paper.

Native to northern Europe, Canada, and other regions in the Northern Hemisphere, didymo appears to be gradually expanding its geographic range. It is in the following Arkansas trout waters: Beaver Tailwater on the White River, Bull Shoals Tailwater on the White River, Norfork Tailwater on the North Fork of the White River, and Greer's Ferry Tailwater on the Little Red River. The primary means of spreading didymo is thought to be recreational equipment, such as boats, life jackets and fishing gear (especially waders).

Didymo can impact Arkansas trout fisheries in several ways. First, it is aesthetically displeasing and can foul fishing lines and hooks. It also can reduce or change the available habitat for aquatic insects, bait fish and other trout forage.

Currently there is no method for removing didymo once it has been introduced. Preventing its spread to unaffected waters is the most effective means of control. Here are some measures anglers can take to help prevent the spread of didymo to other waters.

1. Remove all clumps of algae and sediment from gear prior to leaving an affected water body.
2. Clean all gear that came into contact with the water with one of the following solutions: 2 percent bleach, 5 percent salt solution, or dishwashing detergent. All surfaces must be in contact with the cleaning solution for at least a full minute.
3. If you cannot wash your gear, the next best thing is to let it dry for at least 48 hours before entering another water body (if possible wash and dry for 48 hours).

### Internet Resources

<http://www.epa.gov/region8/water/didymosphenia/>

<http://www.protectyourwaters.net>



**STOP AQUATIC  
HITCHHIKERS!™**

Prevent the transport of nuisance species.

Clean all recreational equipment.

[www.ProtectYourWaters.net](http://www.ProtectYourWaters.net)



**Didymo can foul fishing equipment and disrupt habitat for native species.**

## Work for Minimum Flow Underway

For years, the Arkansas Game and Fish Commission has sought a constant, minimum flow of water below Bull Shoals and Norfolk dams on the White River to improve the state's valuable trout fishery.

Bull Shoals and Norfolk lakes were built to control flooding and generate electricity. When water is not released for either purpose, flows are reduced to almost a trickle. The streambed is exposed and the water temperature may rise to lethal levels for trout. Habitat needed by insects, which are food for trout, is reduced during low flows.

Minimum flow is the release of water below a dam when water is not released for flood control or electrical generation. Congress has approved minimum flows for Bull Shoals and Norfolk dams. Minimum flows will help keep the White River cold for trout, greatly increase available trout habitat and help alleviate dissolved oxygen problems. Minimum flows will not reduce wading or fly-fishing opportunities or harm lake recreation. Minimum flows will benefit the state both ecologically and economically.

The federal government will pay the cost of minimum flow as an environmental benefit to the nation, but the AGFC will pay the cost of moving recreational facilities on Bull Shoals and Norfolk lakes. Work on Norfolk Lake was completed in 2011, and minimum flows should begin in 2012. Work on Bull Shoals facilities will begin in 2012, and minimum flows should begin there in 2013.



The White River below Bull Shoals Lake, when no generators are running.



Bring  
an Ozark  
Tailwater to  
Your Wall

Featuring artwork by  
famous Arkansas painter  
**Duane Hada, the Ozark Tailwater Ecosystem**  
poster highlights 30 species found in and around the Bull Shoals Tailwater.

**Call 800-364-GAME (4263) to get your 36" x 24" poster today.**

The Ozark Tailwater Ecosystem poster is one of a series using the artwork of Duane Hada to highlight Arkansas's diverse fisheries.

# Your *other* fishing license



When you purchase a Conservation License Plate for yourself, a friend or family member, you're supporting the Arkansas Game and Fish Commission's Conservation Scholarship Program.



To purchase the 2012 Conservation License Plate visit an Arkansas Revenue Office after January 1, 2012, or call 1-800-364-GAME to purchase a gift certificate now. Of your \$35 purchase, \$25 benefits the scholarship program and other educational efforts.



# Arkansas Game and Fish Foundation

## Foundation Board Members

Bobby Martin, Chairman, Rogers • John Q. Lytle, M.D., Vice-Chairman, Pine Bluff •

Kramer Darragh, Secretary, Little Rock • Randy Milligan, Treasurer, Conway • Steve G. Smith, President, Little Rock

John Bala, Jr., Little Rock  
Mark Blackwood, Fayetteville  
Rogers Cockrill, Little Rock  
Jackson Currie, Wilmot  
Tommy Deweese, Fayetteville  
George Dunkin Jr., Dewitt  
Bob East, Little Rock  
Greg Felius, Little Rock  
Robert Felius, Little Rock  
Mike Freeze, England  
Miles Goggans, Little Rock  
David R. Griffin, Wabash  
Tom Hasty, Almyra  
Rich Hillman, Carlisle  
Ray Hobbs, Rogers

Edward L. Holt, Crossett  
Randy Hopper, Flippin  
Tom Jones, Little Rock  
Judy Loving, Yellville  
Tim Mariani, Little Rock  
Bobby Martin, Rogers  
Marlon McCollum, Stuttgart  
Jenny McInnis, Little Rock  
Andy Miller, Little Rock  
Lance Miller, Little Rock  
Dr. Jim Moore, Pine Bluff  
Ford Overton, Little Rock  
Neal Pondergraft, Fayetteville  
Carol Panick, Little Rock  
Dr. Rob Porter, Little Rock

Rob Richardson, DDS, Little Rock  
John Rutledge, Jr., Little Rock  
John Sallig, Little Rock  
Witt Stephens, Jr., Little Rock  
Steven Son, Osceola  
Frank Taylor, Yellville  
Olin Wage, Little Rock  
Chuck Wallace, Dewitt  
Doug Wasson, Little Rock  
Tri Watkins, Lepanto  
John Ed Welch, Batesville  
Haynes Whitney, Little Rock  
Randy Wilborn, Little Rock  
Henry Paul Willmuth, Little Rock  
Steve H. Wilson, Norfolk

## Foundation Sponsors

### Heritage Trust

Fred Barry  
Kramer and Ida Darragh  
Evergreen Packaging  
Ray Hobbs  
Kim and John Lytle, M.D.  
Bobby Martin  
Hughes Welch Milligan  
Randy Milligan  
Oliver Trust  
Ranger Boats  
John and Judy Selig  
Witt and Carol Stephens  
Stephens Group  
Don Thompson  
Thompson Electric  
John Ed Welch  
Randy and Judy Wilborn

Rob East  
Greg Felius  
Robert Felius  
Kamri Fowler  
Mike Freeze  
Gary Dan Futrell  
Woody Futrell  
Tom Gibbons  
John Gil, E.D. LT. COL. USAF Ret.  
Miles Goggans  
David Griffin  
Richard B. Griffin, II  
Larry Grisham  
Dane Griswold  
Gerald and Vickie Harp  
Eddie Holt  
Mr. and Mrs. Ralph Horton  
Bill Hubbard  
In Memory of Sally Keller Jackson  
Jon Jacoby  
Tom Jones  
Jodie Jeffrey  
John Landers  
Blanche and Steve Lincoln  
Bobby and Carol Lord  
Judy Loving  
Erson A. Mahony, Jr.  
Erson G. Mahony  
Kay Mahony  
Marlon McCollum  
Dewitt McCracken  
Gary Middleton  
Julie Peck Mobley  
Dr. Jim Moore  
Sheffield Nelson  
Ted Phillips  
Dr. Rob Porter  
Robert Raney Jr.  
Rob Richardson, DDS

Andrew Rolfe  
Byron Schwan, Jr.  
J.D. Simpson, III  
Mike Smith  
David Snowden, Jr.  
Steven Son  
Frank Taylor  
Olin Wage  
Tri Watkins  
Forest Wood  
Advanced Cabling  
Archery Advantage  
Arkansas Best  
Arkansas Broadcasters Association  
Arkansas Democrats - Governor  
Arkansas Electric Cooperative, Inc.  
Arkansas Farm Bureau Federation  
Arkansas Sports 500  
Arkansas Tourism Development  
Foundation  
ASU - Mountain Home  
Bank of America  
Bank of Old Horse  
Bayou Grain and Chemical  
Band Breeding Painting Company  
BlushGreen, LLC  
Cashion Company  
Centennial Bank  
Clark Power  
Craig Burns Memorial  
Oxford Johnson Robinson Woods  
Crawfurlingame Company  
Daley Outdoors  
Darragh Company  
Delta Trust  
Democrat Printing and Lithography  
Dick Mooney Crane Rental  
East Haxley Construction  
Edward Jones Company  
Embrey  
First National Bank of Crossett  
First Security Bank

### Champion Sponsors

Jim Alexander  
Kay Kelley Arnold  
Dr. Doyle W. Baldridge  
John Bala, Jr.  
Roger and Shelby Beas  
Mike Bennett  
Mark Blackwood  
Leo Brady  
Bob Burns  
Benon Cashion  
Rogers Cockrill  
Fred Demion  
Tommy Drew  
Kirk Dupps



# Foundation Sponsors

Foremost Wood Farms  
Fort Thompson  
Frazier Proct LLP  
Future Pools  
Georgia Pacific/Crosssett Paper  
Operations  
Goggins Inc.  
Golden Eagle of Arkansas  
Grisham's Art  
Heardland Community Bank  
Hillman Ag Development  
Hogg's Meat Market  
Hums Rental  
Ideal Construction  
International Paper  
Jefferson Regional Medical Center  
Jodie Kelly Plumbing  
Jones and Son Fine Jewelry  
Keo Fish Farms  
Kivco Constructors, LLC.  
Life Real Estate  
Little River Bank  
Little Rock Electric  
Mack's Sport Shop  
Magna N  
MBM Enterprises  
McDaniel Equipment  
Midstate Interiors  
Mitchell Williams Law  
MW Partners  
National Wild Turkey Federation  
Natzgear  
NHLife  
North Arkansas Electric Cooperative  
Otter Creek Land Company  
Outdoor Properties  
Plum Creek  
Pinnacle Structures of Cabot  
Pollution Management  
Portia Mercantile Company  
Rabbit Ridge Gin and Warehouse  
Riveland Foods  
Richie's Auto  
Robert East Company  
The Rose Foundation  
SawArk Boats  
Skinner's First Bank  
Stacy's Log Cabin  
The Smith Holloway Patton Foundation  
South Arkansas Orthopedic  
Southwestern Electric Power Company  
Southwestern Energy Company  
Staley Electric  
Stephens Research  
Steve Bellin Logging  
Sturgis Foundation  
Summit Bank  
Tanco  
Thomas and Thomas

Trotter Ford  
Twin Lakes Financial Services  
Vratislav Construction  
War Eagle Manufacturing  
West Tree Service  
Winrock Farms  
Wood Manufacturing Company Inc.  
WW Farm Lands  
XPRESS Boats

## Sentinel Sponsors

Agheritage Farm Services  
Centennial Bank  
McDaniel Equipment  
Fine Blue National Bank  
Summit Bank  
Steve Ferguson  
Alan and Kathy Flury  
Tom Jones  
Benny Kooner  
Glenn Yaffe

## Pioneer Sponsors

Rodney Abron  
Delbert Allan, Jr.  
Vernon Austin  
Mark Badgerwell  
Bill Barnes  
F.K. Barton, Jr.  
Doug Beard  
Ralph Brasher  
Bobby Brown, Jr.  
Dr. John Buck  
Larry Burrow  
Jack Butt  
Richard L. Callison, M.D.  
Pauland June Carter  
Leon Carlett, II  
John Ed Chambers  
Rogers Cockill  
John A. Cooper, Jr.  
J.R. Cromwell, III  
Dr. Neil E. Crow, Jr.  
Tom Curtner  
George Davis  
Larry Davis  
Fred Davison  
D.H. Dixon  
Boris Dover  
Tommy Drew  
Ron Duncan  
Dr. Clark Fincher  
David Ford  
Gary Dan Futrell  
Woody Futrell

Stacy Gudenman  
Charles Hammons  
Stuart Harbina  
James Harbin  
Tom and Bonnie Hasty  
Robert Henry  
Gary D. Hines  
Scott Hines  
Jae Hinkle  
Paul Holsfield  
Bodie Holt  
Kelly and Robert Jackson  
Carl Jones  
Jeryl Jones  
Mark Kames  
Harry Leggett  
Carol Penick  
Robert H. Pond  
Senator Mark Pryor  
Dr. Porter Rodgers  
Byron Schriver, Jr.  
Dr. Lester M. Skoss, II  
Don Smith  
J. Michael Smith  
Oklahoma Smith  
Kevin South  
Phyllis and Sam Spear  
Joseph Strode  
Joe M. Tullis, M.D.  
Mark Urban  
Chuck Wallace  
W.R. Waller  
Lee Walt  
Patty Weed  
All Electric Supply, Inc.  
Curtner Lumber Company  
Econo-Mart Pharmacy  
First Community Bank  
Furnell Marine and Aircraft  
Heritage Bank  
Iron Mountain Lodge and Marina  
Kronitz Electric  
Mountain Harbor Resort  
One Banc and Trust  
Outdoor Cap Company  
Polt Stanley

## Our Mission

• To acquire and provide financial support for properties and facilities for conservation education programs, wildlife habitat, and land for game and fish management programs through gifts, donations, bequests and grants; To develop, promote and participate in conservation education programs for educators, students and all other Arkansians; • To help assure the future of high-quality hunting, fishing and outdoor recreation opportunities in Arkansas; • To support the mission of the Arkansas Game and Fish Commission.



Contact the Foundation, Steve Smith, President  
(501) 223-6396 [sgsmith@agfc.state.ar.us](mailto:sgsmith@agfc.state.ar.us)  
Jeryl Jones, External Relations Manager,  
(870) 672-7305 or [j\\_jones@agfc.state.ar.us](mailto:j_jones@agfc.state.ar.us)  
Visit us on the web at [www.agff.org](http://www.agff.org)

# THE FOUNDATION STORE

## FOUNDATION BALL CAPS

Send me  **green caps** @\$14 ea.

Send me  **khaki caps** @\$14 ea.



## FRONT LICENSE PLATES

### Support Arkansas Wildlife

Send me  plates @\$10 ea.

### Fish Arkansas

Send me  plates @\$10 ea.

### Hunt Arkansas

Send me  plates @\$10 ea.

Prices include shipping  
and handling.

## FOUNDATION T-SHIRTS

Heavy cotton

FRUIT OF THE LOOM

Sizes S, M, L, XL, XXL

Send me  **green T-shirts**

@\$15 ea. Sizes

Send me  **navy T-shirts**

@\$15 ea. Sizes



clip and mail

Name

Address

City  State  ZIP

Daytime phone



PHONE ORDERS AND INQUIRIES, call 1-501-223-6468. (VISA or MC).

MAIL ORDERS. Send no cash. Make checks payable to AGFF.

Send to: The Foundation Store 2 Natural Resources Drive Little Rock, AR 72205

**Full Page Ad**

**Full Page Ad**

# Trout Fishing Areas

## Beaver Tailwater

A fishing license (Page 7) and a trout permit are required to keep trout from any water in Arkansas or to fish in Beaver Lake Tailwater from Beaver Dam to boundary signs at Houseman Access. Licenses or permits are not required for children under 16. Multiple point hooks with barbs are allowed unless fishing with bait or inside the Special Regulations area. No fishing within 100 yards of Beaver Dam.

### Regulations

White River from 100 yards below Beaver Dam to boundary signs at Houseman Access. A trout permit is required. Anglers may use no more than one fishing rod or pole and must attend it at all times. No other devices may be used to catch fish other than as specified for the paddlefish-snagging season.

#### WHITE RIVER (map on facing page)

- Beaver Tailwater Slot Limit: From Beaver Dam to boundary signs at Houseman Access. Trout from 13 to 16 inches in length must be released immediately and may not be in possession in this area. Only one fish exceeding 16 inches long may be kept. Bait fishing allowed only with a single, barbless hooking point (barbed-shaft baitholder hooks allowed).
- Beaver Tailwater Special Regulation Area: Artificial lures only area/no bait zone. Approximately 0.5 miles below Beaver Dam to approximately 100 yards upstream of Parker Bend Access as indicated by signs. Only artificial lures with a single, barbless hooking point shall be used. Natural or scented baits are not allowed. Chumming is not allowed.
- Paddlefish Snagging Season: From Beaver Lake Dam, (from the Corps of Engineers “No Fishing Beyond This Point” sign downstream) to the first Corps boat ramp on the left descending bank: From April 15 to June 15, snagging game fish is legal. Snagging must be discontinued once two trout have been taken. Snagged fish may not be released.

#### SPAVINAW CREEK (Benton County)

- From its source downstream to Ark. Highway 59 bridge: A trout permit is required. See Page 7. Trout must be released immediately. Only artificial lures with a single, barbless hooking point may be used (natural or scented baits are not allowed). Chumming is not allowed. Anglers may use no more than one fishing rod or pole, and must attend it at all times. No other devices may be used to catch fish.
- West of Ark. Highway 59 bridge: Only two brown trout may be kept. 16-inch minimum length. A trout permit is required to keep trout.





# Beaver Lake Tailwater

## White River

CURRENT GENERATION CONDITIONS:

Beaver Lake Tailwater

(417) 336-5083 (COE)

(866) 494-1993 TOLL FREE (Southwestern Power Administration)



## **Bull Shoals Lake Tailwater (White River)**

A fishing license (Page 7) and a trout permit are required to keep trout from any water in Arkansas or to fish in the White River from Bull Shoals Dam to the Highway 58 bridge at Guion (shown on Page 30). Licenses or permits are not required for children under 16. No fishing within 100 yards of Bull Shoals Dam.

### **Regulations**

There is a daily limit of five trout. Only two brook trout, 14 inches or longer may be kept. Only one brown trout, 24 inches or longer may be kept. Only two cutthroat trout, 16 inches or longer may be kept.

### **WHITE RIVER (map on pages 28-30)**

- Bull Shoals Tailwater: From 100 yards below Bulls Shoals Dam to Highway 58 Bridge at Guion: A trout permit is required. Anglers may use no more than one fishing rod or pole and must attend it at all times. No other devices shall be used to catch fish.

### **Bull Shoals Catch-and-Release Areas**

In the following areas, trout must be released immediately. Only artificial lures or flies may be used (natural or scented baits are not allowed). All hooking points must be barbless. Chumming is not allowed:

- Bull Shoals Catch-and-Release Area: From 100 yards below Bull Shoals Dam to the upstream boundary of Bull Shoals White River State Park, as indicated by signs: Catch-and-release Feb. 1-Oct. 31. Closed to fishing Nov. 1-Jan. 31 downstream to the wing dike at the Bull Shoals White River State Park Trout Dock;
- Bull Shoals Seasonal Brown Trout Catch-and-Release Area: From the wing dike at the Bull Shoals White River State Park trout dock to the downstream boundary of the park: Seasonal catch-and-release area for brown trout Nov. 1-Jan. 31. Brown trout must be released immediately. No fishing from 30 minutes after sunset until 30 minutes before sunrise;
- Rim Shoals Catch-and-Release Area (near Cotter): From sign immediately above mouth of Jenkins Creek to the first electric power line downstream, as indicated by signs;
- Monkey Island Catch-and-Release Area: From the upstream end of Monkey Island to Moccasin Creek, as indicated by signs.

### **BIG SPRING (In Cotter, at the AGFC access to the White River)**

From its source to the confluence with the White River, unless otherwise specified. Catch-and-release area. Trout must be released immediately. Only artificial lures with barbless hooks may be used (natural or scented baits are not allowed). Chumming is not allowed. Anglers may use no more than one fishing rod or pole, and must attend it at all times. No other devices may be used to catch fish. Fishing is allowed from sunrise to sunset. Only youths under age 16, accompanied by an adult, and disabled anglers may fish Big Spring.

- Adult disabled anglers must carry proof that they are 100 percent permanently and totally disabled and possess a valid AGFC sport fishing, lifetime fishing, or combination hunting and fishing license, and a valid trout permit.
- No fishing in the “swimming hole” at the upstream end of Big Spring, as indicated by signs.
- No motorized boats are allowed in Big Spring.
- Fishing derbies must be permitted in writing by AGFC District 2 Fisheries Biologist, and can include fishing with natural or scented baits, and harvest of trout.

### **MIRROR LAKE (Blanchard Springs – Stone County)**

Open to fishing with rod or pole only. Anglers may use no more than two fishing rods and must attend them at all times. Handicapped-accessible fishing pier is available.

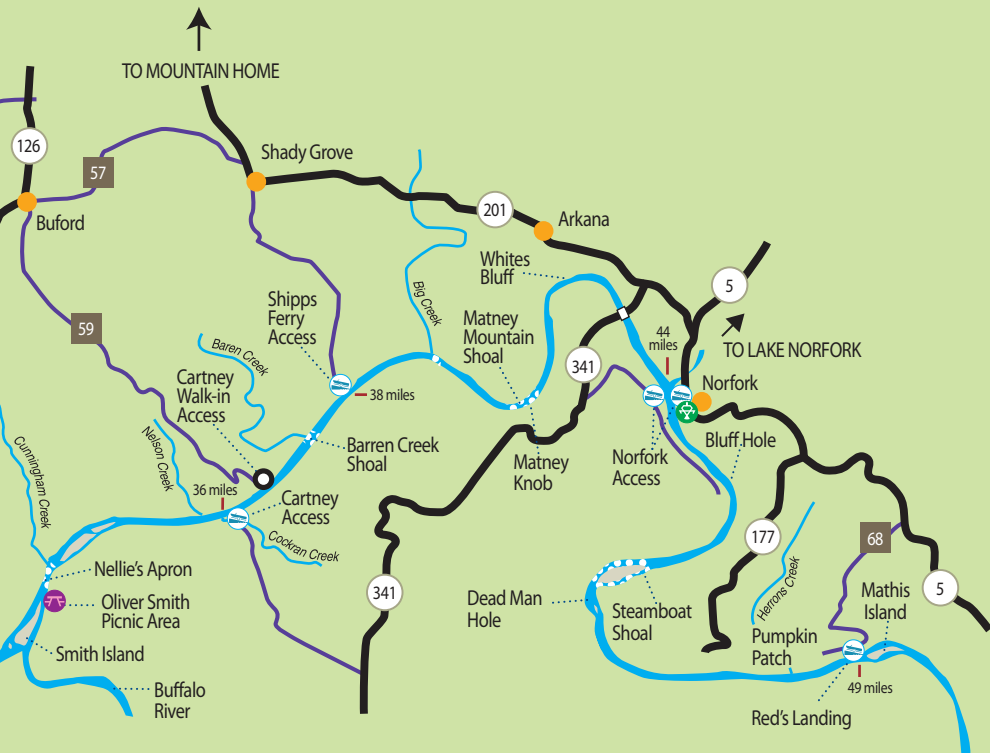




# Bull Shoals Lake Tailwater

## White River

CURRENT GENERATION CONDITIONS:  
Bull Shoals Lake Tailwater  
(870) 431-5311 (COE)  
(866) 494-1993 TOLL FREE (Southwestern Power Administration)



# Bull Shoals Lake Tailwater – Map 2

## White River – Mirror Lake

CURRENT GENERATION CONDITIONS:

Bull Shoals Lake Tailwater

(870) 431-5311 (COE)

(866) 494-1993 TOLL FREE (Southwestern Power Administration)



## Norfolk Lake Tailwater (North Fork of the White River) (on Page 32)

A fishing license (Page 7) and a trout permit are required to keep trout from any water in Arkansas or to fish in the North Fork River below the dam. Licenses or permits are not required for children under 16. No fishing within 100 yards of Norfolk Dam.

### **Regulations**

There is a daily limit of five trout. Only two brook trout, 14 inches or longer may be kept. Only one brown trout, 24 inches or longer may be kept. Only two cutthroat trout, 16 inches or longer may be kept.

### **NORTH FORK OF THE WHITE RIVER (map on Page 32)**

- Norfolk Tailwater, from 100 yards below Norfolk Dam to White River: Anglers may use no more than one fishing rod or pole and must attend it at all times. No other devices shall be used to catch fish. Chains or other objects capable of destroying aquatic vegetation may not be dragged.
- Norfolk Catch-and-Release Area from downstream end of Long Hole to Bill Ackerman/River Ridge Walk-in Access, as indicated by signs: Trout must be released immediately. Only artificial lures or flies may be used (natural or scented baits are not allowed). All hooking points must be barbless. Chumming is not allowed.
- Bill Ackerman/River Ridge Park Access: Handicapped-accessible fishing pier is available.

### **DRY RUN CREEK (Outflow from Norfolk National Fish Hatchery)**

**Only youths under 16 and mobility impaired anglers may fish Dry Run Creek (Norfolk National Fish Hatchery outflow).** Catch-and-release area. Trout must be released immediately. Only artificial lures with a single, barbless hooking point shall be used (natural or scented baits are not allowed). Chumming is not allowed. Anglers may use no more than one fishing rod or pole, and must attend it at all times. No other devices may be used to catch fish. Fishing is allowed from sunrise to sunset. Mobility-impaired anglers may fish from only the pier and boardwalk. Mobility impaired card required for mobility impaired adult anglers.



## **Bull Shoals-White River State Park**

Bull Shoals-White River State Park features 107 campsites – 13 Premium, 70 Preferred, 20 Tent sites with no hookups, two “Rent-A-Camp” and two “Rent-An-RV” sites. There are also picnic areas, standard pavilions, playgrounds and trails. A trout dock offers boat, motor and canoe rentals; supplies; equipment and gifts. Trout fishing, fly-fishing and trout cooking demonstrations are offered at the State Park Trout Dock from April 1 through October 31 by the park interpreter.

129 Bull Shoals Park, Lakeview, AR 72642 • 1-870-431-5521  
[bullshoalswhiteriver@arkansas.com](mailto:bullshoalswhiteriver@arkansas.com)

# Norfolk Lake Tailwater

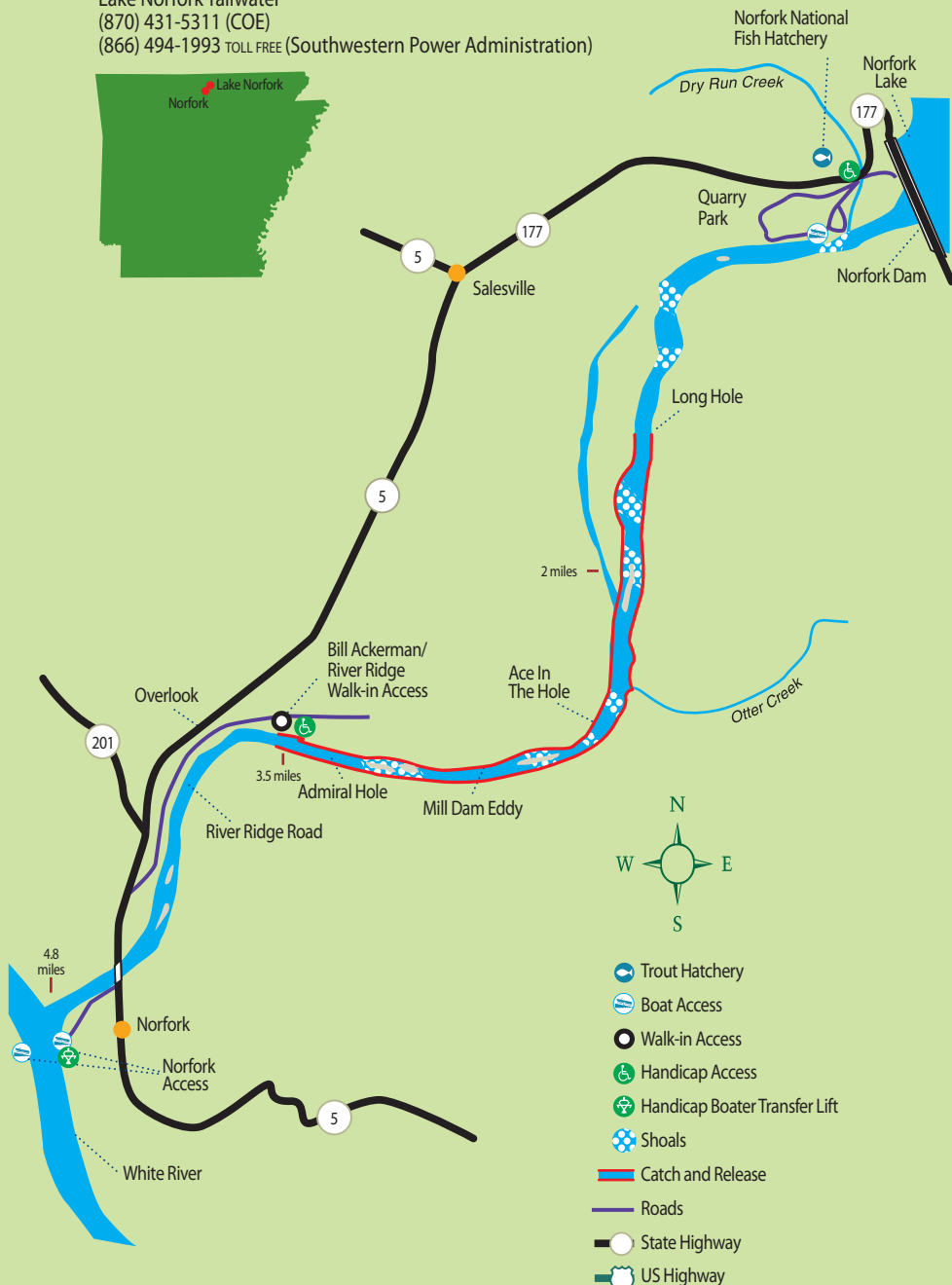
## North Fork River

CURRENT GENERATION CONDITIONS:

Lake Norfolk Tailwater

(870) 431-5311 (COE)

(866) 494-1993 TOLL FREE (Southwestern Power Administration)



## Greers Ferry Lake Tailwater (Little Red River) (on pages 34-35)

A fishing license (Page 7) and a trout permit are required to keep trout from any water in Arkansas or to fish in the Little Red River, from Greers Ferry Dam to the Highway 305 bridge. Licenses or permits are not required for children under 16. No fishing within 100 yards of Greers Ferry Dam.

### Regulations

A trout permit is required. Anglers may use no more than one fishing rod or pole and must attend it at all times. No other devices may be used to catch fish. Only a single hooking point per pole may be used for bait fishing.


- **Greers Ferry Tailwater Slot Limit:** From 100 yards below Greers Ferry Dam to the Hwy 305 Bridge. Trout from 16 to 24 inches must be released immediately and may not be in possession in this area. Only one trout exceeding 24 inches may be kept.
- **Greers Ferry Tailwater Special Regulation Areas:** In the following areas, only artificial lures with barbless hooks may be used (natural or scented baits are not allowed). Chumming is not allowed. The same slot limit harvest restrictions for Greers Ferry Tailwater apply in these areas unless otherwise noted.
  - **JFK Special Regulation Area:** 100 yards below Greers Ferry Dam downstream to approximately 0.5 miles downstream to the last Greers Ferry National Fish Hatchery effluent outfall in John F. Kennedy Park, as indicated by signs.
  - **Mossy Shoals Special Regulation Area:** Upstream end of Dunham Shoals to downstream end of Mossy Shoals, as indicated by signs.
- **Cow Shoals Seasonal Catch-and-Release Area:** Oct. 1-Dec. 31. Head of Cow Shoals to mouth of Canoe Creek, as indicated by signs. Only artificial lures with a single, barbless hooking point shall be used. Natural or scented baits are prohibited. All trout must be released immediately. Closed to night fishing (one-half hour after sunset to one-half hour before sunrise).


### COLLINS CREEK

**Only youths under 16 may fish on Collins Creek from its source to the wooden vehicle bridge in JFK Park. From the bridge to the Little Red River, fishing is restricted to youths under 16 or anglers over 16 accompanied by an actively fishing youth under 16.** Trout must be released immediately. Only artificial lures with a single, barbless hooking point shall be used (natural or scented baits are not allowed). Chumming is not allowed. Anglers may use no more than one fishing rod or pole, and must attend it at all times. No other devices may be used to catch fish. Fishing is allowed from sunrise to sunset.

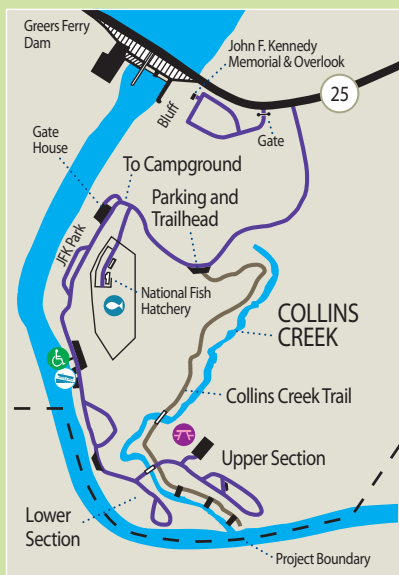
**It's a Reel Deal for \$20**

Arkansas has 90,000 miles of rivers and streams. Find them all in one place.





**Available at all AGFC offices (Page 1).**





# Greers Ferry Lake Tailwater

## Little Red River

CURRENT GENERATION CONDITIONS:  
Greers Ferry Lake Tailwater (501) 362-5150



- Trout Hatchery
- Boat Access
- Walk-in Access
- Handicap Access
- Picnic Area
- Shoals
- Seasonal Catch and Release
- Special Regulations Area
- Roads
- State Highway
- US Highway



## Spring River

A fishing license (Page 7) and a trout permit are required to keep trout from any water in Arkansas. Licenses or permits are not required for children under 16. No fishing within 100 yards of Spring River Dam.

### Regulations

There is a daily limit of five trout. Only two brown trout, 16 inches or longer, may be kept. Only 2 cutthroat trout, 16 inches or longer, may be kept.

#### **SPRING RIVER (map below)**

- From 100 yards below Dam No.1 at Mammoth Spring State Park to the mouth of Myatt Creek: Anglers may use no more than two fishing rods and must attend them at all times. No other devices may be used to catch fish.
- Cold Springs Access: Handicapped-accessible fishing pier is available.



## Ouachita River Tailwaters

A fishing license (Page 7) and a trout permit are required to keep trout from any water in Arkansas. Licenses or permits are not required for children under 16.

Statewide trout regulations apply to the Ouachita River Tailwaters.

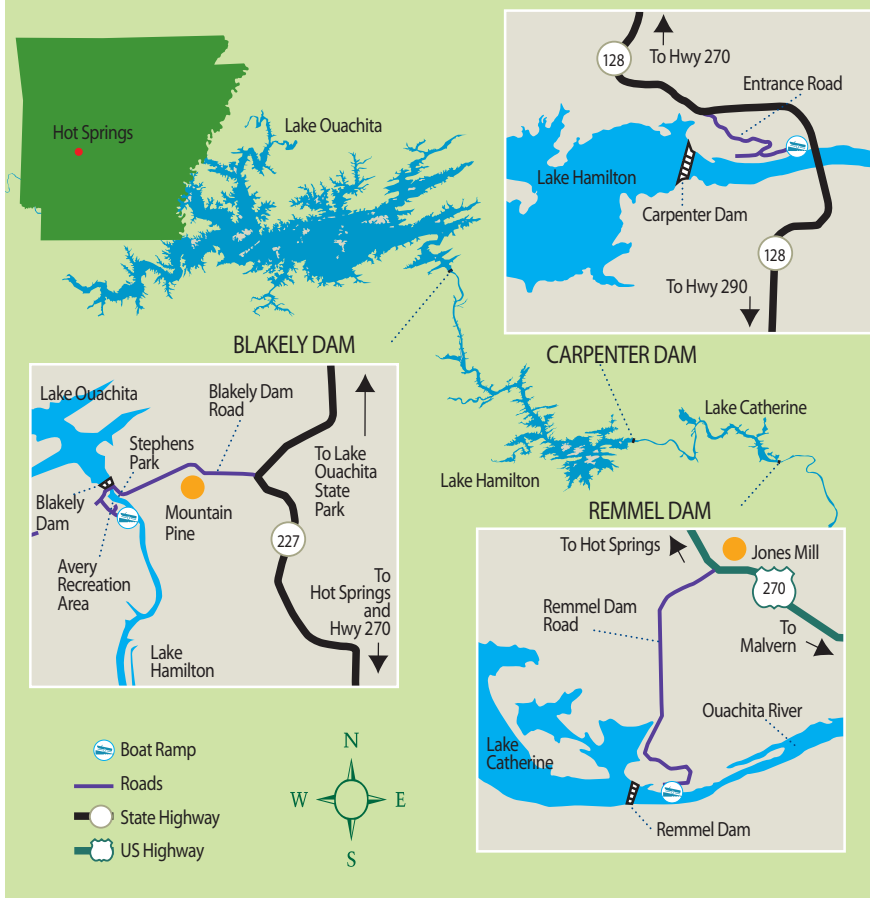
### Ouachita River Tailwaters

#### Lakes Ouachita, Hamilton and Catherine

CURRENT GENERATION CONDITIONS:

Blakely Dam (501) 767-2401

Carpenter and Rempel Dam (501) 844-2125



## Lake Greeson Tailwater — Little Missouri River

A fishing license (Page 7) and a trout permit are required to keep trout from any water in Arkansas or to fish in the Little Missouri River from Narrows Dam to Muddy Fork Road (low-water bridge). Licenses or permits are not required for children under 16. No fishing within 100 yards of Lake Greeson Dam.

### Regulations

#### LITTLE MISSOURI RIVER (map on Page 39)

- Narrows Tailwater, from 100 yards below Lake Greeson (Narrows Dam) to Muddy Fork Road (low-water bridge): Anglers may use no more than two fishing rods or poles and must attend them at all times. No other devices may be used to catch fish. There is a daily limit of five rainbow trout. Any brown trout caught in Narrows Tailwater must be released immediately.
- Narrows Tailwater Special Regulation Areas: In the following areas, trout must be released immediately. Only artificial lures with single, barbless hooks may be used (natural or scented baits are not allowed). Chumming is not allowed.
  - Narrows Catch-and-Release Area: 100 yards below Lake Greeson (Narrows Dam) to the upstream end of Riverside Park.
  - Narrows Summer Catch-and-Release Area: Upstream end of Riverside Park to the gas line crossing above River Ridge pool. May 1-Oct. 15th.
  - Narrows Winter Catch-and-Release Area: 300 yards downstream of Hinds Bluff Access to 300 yards upstream of Old Factory Site (Weir #2). Oct. 16-April 30.

## Duane Hada *"A fly fisherman who paints & a painter who fly-fishes."*

Fly Fishing Guide Services • Ozark Trout & Smallmouth  
FFF Certified Casting Instructor • Riverside Lodging  
Gallery Owner/Artist/Angler

*For information or a free brochure about Duane Hada's  
Fly Fishing Guide Service or Rivertown Gallery go to  
[www.rivertowngallery.com](http://www.rivertowngallery.com) or [www.duanehada.com](http://www.duanehada.com)*

**Duane Hada's**  
**Rivertown**  
GALLERY

Wildlife & Landscape Fine Art,  
Prints, Sculptures & Originals

Located on the square in  
Mountain Home, AR  
104 East 7<sup>TH</sup> Street  
Mountain Home, AR 72653

Phone: 870.425.3898



# Lake Greeson Tailwater

## Little Missouri River

CURRENT GENERATION CONDITIONS:

Lake Greeson Tailwater

(870) 285-2151 (COE)

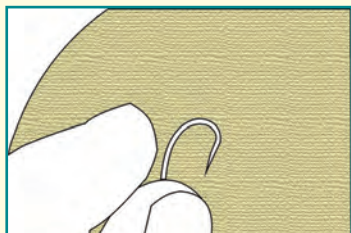
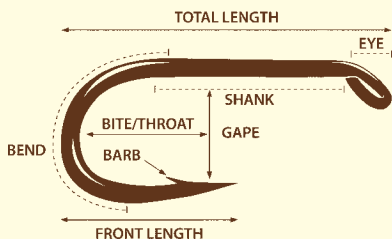
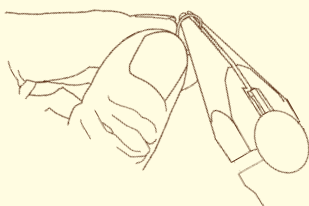
(866) 494-1993 TOLL FREE (Southwestern Power Administration)



# How to Make a Hook Barbless



To make a hook barbless, grip the shank and pinch the barb with a pair of smooth-jawed, needlenose pliers.



Crimped completely, the hook is smooth and will not snag when passed through cloth.

## Catch-and-release Pointers

- Use bronze hooks whenever possible. If the fish swallows the hook, cut the leader instead of trying to remove it. Bronze dissolves more rapidly than steel or shiny gold hooks.
- If possible, avoid touching the fish with your hands. Skin contains salts and oils that may destroy the fish's protective slime coat. If you must hold the fish, wet your hands before attempting to land it.
- Use nets made of soft materials such as cotton or soft nylon and wet the netting before landing your fish.
- Keep the fish out of the water only long enough to remove the hook and take a photo.
- Fish can run out of energy while being caught. When releasing the fish, hold it in the water to stimulate its gills. Allow the fish to swim away on its own.