


S U M M A R Y O F

# TRAPPING

# LAW S

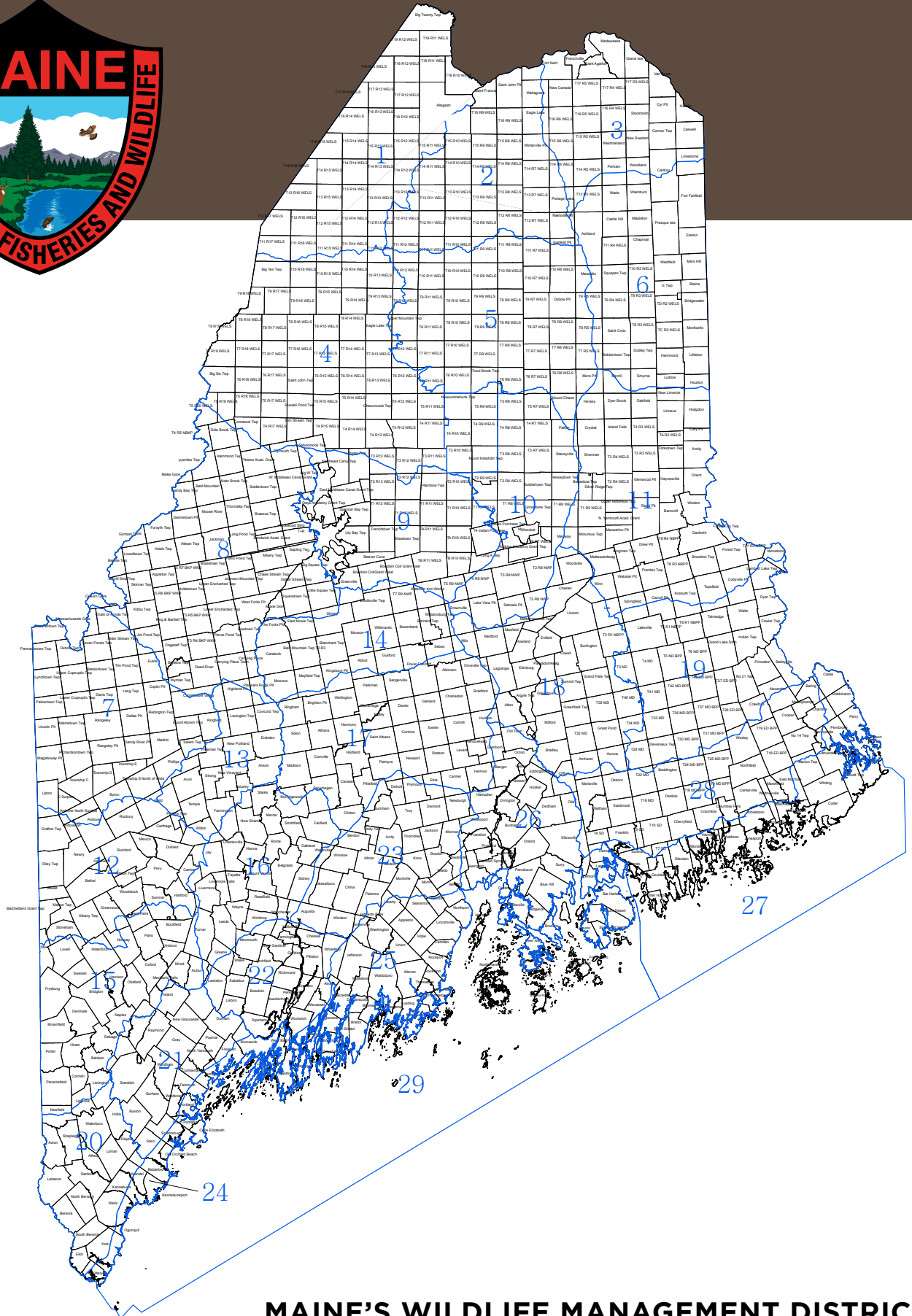


MAINE 2016-17

MAINE DEPARTMENT OF INLAND FISHERIES & WILDLIFE

*Season dates for trapping are revised annually.*

*Information appearing in this book may not be valid after May 2017.*



**MAINE'S WILDLIFE MANAGEMENT DISTRICTS**

# SUMMARY OF TRAPPING LAWS

## TABLE OF CONTENTS

|   |           |  |           |
|---|-----------|--|-----------|
| <b>IMPORTANT CHANGES FOR 2016 .....</b>                             | <b>2</b>  | <b>BIOLOGICAL SAMPLES .....</b>  | <b>12</b> |
| <b>LICENSING INFORMATION .....</b>                                  | <b>2</b>  | Marking Samples.....   | 12        |
| Trapping License Requirements.....                                  | 2         | Submitting Samples.....  | 12        |
| Trapper Education Course.....                                       | 2         | Sample Collection Instructions.....  | 12        |
| Trapping Licenses & Fees.....                                       | 3         | <b>LYNX PROTECTION ZONE &amp; TRAP RESTRICTIONS....</b>                                    | <b>13</b> |
| Trapping by Youth.....  | 3         | Foothold Traps.....  | 13        |
| Outdoor Safety Courses.....   | 3         | Killer-type (Conibear) Traps.....  | 13        |
| <b>DEFINITIONS &amp; DESCRIPTIONS .....</b>                         | <b>4</b>  | What do I do if I Catch a Lynx?.....   | 13        |
| 2016-2017 Trapping Seasons.....                                     | 4         | <b>TAGGING REQUIREMENTS .....</b>  | <b>14</b> |
| <b>GENERAL TRAPPING REGULATIONS .....</b>                           | <b>5</b>  | General Requirements.....  | 14        |
| <b>REGULATIONS FOR SPECIFIC TYPES OF TRAPS .....</b>                | <b>6</b>  | Beaver.....  | 14        |
| Foothold Traps.....   | 6         | Marten and Fisher.....   | 14        |
| Dog Proof Raccoon Traps.....  | 7         | Bringing the Skins of Furbearing Animals into Maine<br>from another State or Province..... | 14        |
| Cage-type Live Traps.....   | 7         | Tagging Animals before the Skin is Removed<br>from the Carcass.....                        | 14        |
| Snares.....   | 7         | Tagging Frozen Skins.....  | 14        |
| Colony Traps.....   | 7         | Tagging Locations.....   | 14        |
| Killer-type (Conibear) Traps.....                                   | 7         | Taking Furs Out of the State.....  | 14        |
| Rat Snap Traps.....   | 7         | <b>BEAR TRAPPING.....</b>  | <b>15</b> |
| <b>KILLER-TYPE (CONIBEAR) TRAP RULES .....</b>                      | <b>8</b>  | Bear Trapping Permit.....  | 15        |
| Lynx Exclusion Device Rules.....                                    | 8         | Bear Trapping Regulations.....   | 15        |
| <b>TRAP TENDING LAWS.....</b>                                       | <b>9</b>  | <b>2016-2017 BEAVER TRAPPING CLOSURES.....</b>   | <b>16</b> |
| <b>LANDOWNER PERMISSION REQUIREMENTS .....</b>                      | <b>9</b>  | <b>OTHER MATTERS OF ATTENTION .....</b>  | <b>18</b> |
| <b>TRAPPING ON PRIVATE PROPERTY.....</b>                            | <b>10</b> | New England Cottontail Rabbits.....  | 18        |
| <b>REGULATIONS FOR SPECIFIC SPECIES .....</b>                       | <b>11</b> | Nuisance Beaver.....   | 18        |
| Early Fox and Coyote Trapping.....                                  | 11        | Temporary Marten and Fisher Tags.....  | 18        |
| Muskrat Trapping.....   | 11        | Pelt Tagging Requirements.....   | 18        |
| Early Muskrat Trapping Season.....                                  | 11        | Collared and Ear-tagged Animals.....   | 18        |
| Beaver Trapping.....  | 11        | <b>IDENTIFYING RARE MAMMALS .....</b>  | <b>18</b> |
| Nuisance Beaver Removal.....  | 11        | Lynx vs. Bobcat: Know the Difference.....  | 18        |
| Trapping Near Muskrat Houses, Beaver Houses<br>and Beaver Dams..... | 11        | Wolves.....  | 18        |
| Bag Limits for Fisher and Marten.....                               | 12        | Track and Track Patterns.....  | 19        |
| Incidental Catch of Mink and Otter.....                             | 12        | <b>2016-2017 FUR TAGGING STATIONS .....</b>  | <b>22</b> |
|   |           | <b>MDIFW CONTACTS .....</b>  | <b>25</b> |

# IMPORTANT CHANGES FOR 2016



## NEW BEAVER SEASONS

Beaver season dates have been adjusted in many areas. See page 4 for more information.



## TOOTH SUBMISSION REQUIRED FOR BOBCAT, OTTER, FISHER, AND MARTEN

Trappers are now required to submit a tooth from harvested bobcat, otter, fisher, and marten. This will help the Department improve the management programs for these species. See page 12 for details.

## Licensing Information

### TRAPPING LICENSE REQUIREMENTS

Except for certain landowners, full-time Department employees engaged in official duties, and children under 10, everyone, including animal damage control agents and animal control officers appointed pursuant to Title 7, must have the appropriate trapping license before going out to trap for wild animals or before going out to help another person who is trapping. An unlicensed person may accompany a trapper only as an observer.

All trapping licenses are issued from the Maine Department of Inland Fisheries and Wildlife office in Augusta. Trapping licenses cannot be purchased online.

A trapping license remains valid from July 1st through June 30 of the following year.

- Maine residents under 10 years old may trap without a license, except bear. An individual must be at least 10 years of age to trap a bear.
- Maine residents who are at least 10, but less than 16 years old, must have a junior trapping license.

**Note:** A junior trapping license issued to a 15 year old is good for the entire calendar year regardless of when the person turns 16.

- Maine residents who are 16 or older, must have a resident trapping license (see resident landowner below).
- Resident landowners and immediate family members may trap without a license on their own land as long as their license to trap is not under revocation or suspension, IF they actually live on that land AND the land is used only for agricultural purposes. If you trap for beaver, you must have a trapping license.
- **Nonresidents:** Nonresidents, regardless of age, must have a nonresident trapping license.  
**Note:** Nonresidents are not allowed to trap for beaver unless their home state allows Maine residents to trap beaver.
- **Nonresident Aliens:** Nonresidents who are not citizens of the United States (nonresident alien), are not allowed to trap in Maine.

### Apprenticeship License

An apprenticeship trapper license allows a person who has never held a valid adult trapping license to go trapping with an adult supervisor for up to two years without having to take a trapper education course. An “adult supervisor” is one who has held a valid adult trapping license for

the prior 3 consecutive years. The holder of an apprenticeship trapper license must, while trapping, be under the direct supervision of an adult supervisor at all times. An apprenticeship trapper license allows a person to trap for all species that may be legally trapped, except black bear. The fee for an apprenticeship trapper license is the same as a regular trapping license.

### TRAPPER EDUCATION COURSE

When applying for any Maine trapping license (except a junior license), proof of having successfully completed a state-approved trapper education course is required OR proof of having held an adult trapping license (in Maine or in some other state, province or country) at some time since 1978.

### DEFINITIONS & RULES

**RESIDENT** means a citizen of the United States or an alien who has been domiciled in the state for one year who:

- If registered to vote, is registered in this state.
- If licensed to drive a motor vehicle, has made application for or possesses a motor vehicle operator’s license issued by the state.
- If owning a motor vehicle located within the state, has registered each such vehicle in the state.
- Is in compliance with the state income tax laws.
- Is a full-time student at a Maine college or university who satisfies above requirements.



**TRAPPING LICENSES & FEES**

| RESIDENCY       | LICENSE/PERMIT                                   | FEE      |
|-----------------|--|----------|
| Maine Residents | Trapping (16 and Older)                          | \$36.00  |
|                 | Junior Trapping (10 to 15 years)                 | \$10.00  |
|                 | Apprenticeship Trapping (16 and Older)           | \$35.00  |
|                 | Bear Trapping Permit (10 and older) <sup>1</sup> | \$27.00  |
| Non-Residents   | Trapping (any age)                               | \$318.00 |
|                 | Apprenticeship Trapping (16 and older)           | \$317.00 |
|                 | Bear Trapping Permit (10 and older) <sup>1</sup> | \$67.00  |

<sup>1</sup>Trapping license also required.

**TRAPPING BY YOUTH**

Children under 10 years of age are allowed to trap all legal species, except bear, without a license but must be accompanied at all times by an adult supervisor. Children over 10 years of age and under 16 years of age who hold a junior trapping license must be accompanied, unless they have successfully completed a trapper education course. The person who accompanies a youth trapper is responsible for any violations committed by this trapper.

“Adult Supervisor” for a junior trapper means a parent or guardian of the junior trapper or a person 18 years of age or older who is approved by the parent or guardian of the junior trapper and who holds or has held a valid adult trapping license or has completed a trapper education course. ■



**OUTDOOR SAFETY COURSES**

*Do you need to take an outdoor safety course to obtain your license for firearms, archery, crossbow, or trapping?*

Maine law requires completion to obtain your adult license unless you have previously done so or have held an adult license.

These courses are made available in your area by volunteer instructors certified by the Department of Inland Fisheries & Wildlife. Pre-registration is requested and/or required. Courses will include 6 to 12 hours of instruction dependent on the subject.

Sponsors include school districts, sports clubs, civic groups, and others. Courses will be scheduled based on instructor availability.

For information on becoming a volunteer instructor, contact your local Regional Safety Coordinator (contact information can be found on our website) or the Recreational Safety Division Office at (207) 287-5220.

For course listings visit our website at [mefishwildlife.com](http://mefishwildlife.com).

Recreational Safety Division

- Mailing Address: 284 State Street, Station 41, Augusta Maine 04333
- Office Address: 8 Federal Street, Augusta Maine 04330
- Michael Sawyer, Recreational Safety & Vehicle Coordinator (207) 287-5222, (207) 557-0553 (cell)
- Brenda Chaplin, Secretary, (207) 287-5220

# Definitions & Descriptions

**Bait:** Bait is defined as animal matter including meat, skin, bones, feathers, hair or any other solid substance that used to be part of an animal. This includes live or dead fish. For the purposes of this paragraph, bait does not include animal droppings (scat), urine or animals, dead or alive, held in a trap as the result of lawful trapping activity.

**Beaver Dam:** The Department, for enforcement purposes, has modified its definition of a “beaver dam,” such that the term does not include the remains of an inactive or breached beaver dam that is in disrepair and is no longer being maintained by beaver. This provides a standard definition of what is considered a beaver dam for law enforcement purposes.

**Beaver House:** The term beaver house shall be interpreted to include any cavity in the bank which is capped by beaver with mud and sticks. The above definition addresses the question of whether or not a bank den is considered to be a beaver house, as well as the question of what is considered to be a bank den. Holes in the bank not capped with mud and sticks shall not be considered beaver houses.

**Built-up Portion of a Town:** The compact or built-up portion of a municipality is the territory contiguous to a way that is built up with structures situated less than

150 feet apart for a distance of at least ¼ of a mile.

**Drowning Set:** A drowning set is a trap that is set completely under water and rigged in such a way as to reasonably ensure the drowning of any species of trapped furbearer that would reasonably be expected to visit the set location and be held in the type of trap used at the set.

**Note:** You are allowed to trap in shallow water where a trapped animal is not likely to drown, but traps set in this manner are not considered to be drowning sets and are not allowed within ½ mile of the built up section of a city or town. For enforcement and information purposes, all drowning sets for beaver and muskrat during January and February will be considered “under ice drowning sets” as far as trap tending requirements are concerned.

**Muskrat Den:** A muskrat den is any cavity, which is capped by muskrats with vegetative matter including but not limited to hollow stumps and bank cavities. Holes in the bank not capped with vegetative matter shall not be considered muskrat dens.

**Trap:** A trap is any device which is made to catch animals. There are many types of traps, but those which you are allowed to use to trap wild animals in Maine under

the rules explained in the following pages are:

- Foothold traps (including those manufactured with padded jaws)
- Dog proof raccoon traps
- Killer-type traps of the body-gripping variety, including spring-type traps
- Cage-type live traps
- Colony traps
- Snares
- Snap traps are legal for weasel and red squirrel

**Trapping:** Any of the following actions are considered trapping:

- Setting one or more traps anywhere in the fields, forests or waters of the state
- Tending or visiting a trap which has been set in the fields, forests or waters of the state
- Killing an animal which is being held in a trap
- Removing an animal from a trap
- Assisting another person in doing any of these things


**Tributary:** Means a brook, stream or river flowing directly or indirectly into a lake, pond or another brook, stream or river. A lake or great pond shall not be construed to mean tributary. The tributary to a great pond shall not be considered a tributary to the outlet of that great pond. ■

## 2016-2017 TRAPPING SEASONS

| SEASON   | AREA                      | DATES                                 |
|--|---------------------------|---------------------------------------|
| <b>General Trapping</b><br><i>(bobcat, coyote, fox, mink, muskrat<sup>1</sup>, opossum, otter, raccoon, red squirrel, marten, skunk, weasel)</i> | Statewide                 | October 30, 2016 – December 31, 2016  |
| <b>Fisher</b>  | WMDs 1-11 & 14            | October 30, 2016 – December 31, 2016  |
|  | WMDs 12, 13 & 15-29       | November 15, 2016 – December 15, 2016 |
| <b>Early Fox &amp; Coyote</b>  | Statewide                 | October 16, 2016 – October 29, 2016   |
| <b>Early Muskrat</b>   | WMDs 1-6 & 9-11           | October 23, 2016 – October 29, 2016   |
| <b>Beaver</b>  | WMDs 1-4                  | October 16, 2016 - April 30, 2017     |
|  | WMDs 5, 6 & 8-11          | October 30, 2016 – April 30, 2017     |
|  | WMDs 18, 19, 28           | October 30, 2016 – April 15, 2017     |
|  | WMDs 7, 12-17, 20-27 & 29 | October 30, 2016 – March 31, 2017     |
| <b>Bear</b>  | Statewide                 | September 1, 2016 – October 31, 2016  |



<sup>1</sup>See page 11 for information on trapping muskrat after the general trapping season in areas where the beaver season is open.



# General Trapping Regulations

- **Trapping During Closed Season:** Except as explained in animal damage control laws, it is unlawful to trap for any species of wild bird, or any species of wild animal, which does not have an open trapping season.
- **Advance Preparation:** No person shall stake, hook, fasten or position a trap at any trap site location in the fields, forests or waters of the state prior to the opening day of the trapping season. In addition, there shall be no installation or placement of trapping implements, associated materials, or supplies or preparation of the site IN the water or ON the ice including the associated flowage, marsh, bog, brook, stream, river, pond, or lake prior to the beginning of the trapping season on beaver and muskrat.
- **Removing Animals from Traps:** Any animal found in a trap must be removed. If the animal is alive and it is a legal species, it may either be released or humanely dispatched. It is unlawful to keep a trapped animal alive without a permit to possess captive wildlife. Contact the Department for more information about captive wildlife.
- **Capture of Non-target Species:** Any animal caught during a closed season for that species, must be released alive immediately, except **lynx and eagles** (see page 13 for what to do if you catch a lynx). In the unlikely event that an eagle is caught in a trap, a biologist or game warden must be notified immediately, before the animal is released. If a non-target species is found dead in the trap, the incident must be reported to a game warden as soon as possible and the animal must be turned over to the Department.
- **Carrying a Firearm:** Any licensed trapper is allowed to carry a firearm at any time

while tending traps (including nights and Sundays) for the sole purpose of dispatching trapped animals.

**Note:** A valid hunting license allows the use of a firearm for legal hunting purposes. Any person prohibited from possessing a firearm under the Maine Revised Statutes, Title 15, Section 393 is prohibited from carrying a firearm during the open trapping season for the purpose of dispatching animals unless they have obtained a valid permit to carry a firearm.

- **Disturbing Traps:** It is unlawful to take or disturb any trap, or any wild animal which is caught in a trap, without permission from the owner of the trap. An individual convicted of disturbing traps, will lose any license in effect, and be ineligible to purchase any license issued by the Department for 3 years.
- **Furbearer Hunting:** The use of a firearm or bow and arrow is permitted to hunt for bobcat, coyote, red and grey fox, opossum, raccoon, red squirrel and skunk during the open hunting season on these animals. See the *Maine Summary of Hunting Laws* for more information. It is unlawful to hunt for beaver, fisher, marten, mink, muskrat, otter, or weasel at any time.
- **Setback Distance:** Traps are required to be set at least 4 feet away from another person's beaver traps; however, as a matter of common courtesy, traps should be set a reasonable distance away from any trap which has been set by someone else. See page 11 for regulations related to setback distances from beaver houses, beaver dams, and muskrat houses.
- **Trapping Within the Built-up Section of a Town:** Trapping is only permitted within ½ mile of the built-up section of a

## MARKING BEAVER TRAPS

The law requires that each trap is labeled with trapper's name and address. However, most trappers label both their trap and the pole to which their trap is fastened. This eliminates the need for a warden to chop out or otherwise disturb the set in order to identify the trapper. It is a Department policy that if the trapper's name and address are displayed on the trap pole above the ice, the warden will not chop out the set to check the trap for a label.

city or town with the use of cage-type live traps and drowning sets, unless trapping on property owned by the trapper.

- **Trap Identification:** Each trap set must be clearly labeled with trapper's full name and address. If two people are trapping together, it is not necessary to have the name and address of both trappers on each trap.  
**Note:** The recommended method for labeling traps is to attach a small metal tag to each trap chain with a piece of wire. The tag should be preprinted with your name and address.
- **Visible Bait:** Foothold or killer-type traps must not be set within 50 yards of bait that is visible from above. Bait may be used for trapping if it is completely covered to prevent it from being seen from above, and it must be covered in such a way as to withstand wind action and other normal environmental conditions. ■

# Regulations for Specific Types of Traps



1



## 3 SWIVEL POINTS

### Centrally Mounted at the Base of the Trap

*Think of this as the central third of the base of the trap anywhere within the circle. This can be a J-hook coming directly from the base of the trap or a swivel attached to the trap with D-ring, lap link or link of chain.*

2



### Midway-in the Chain

*This is halfway between the base of the trap and the anchoring point. A double swivel (which technically has two swiveling points) is commonly used here, but another swiveling point is still required at the anchoring point and at the base of the trap.*

3



### The Anchoring Point

*This is where the trap chain attaches to your anchoring device. An anchoring device may be a rebar stake, disposable or cable stake, or a drag. When using a drag, the anchoring point can be considered where the chain associated with the drag attaches to the trap chain. **Remember that the use of drags is prohibited in WMDs 1-11, 14, 18, and 19.***




The foothold trapping regulations for WMDs 1-11, 14, 18, and 19 are as follows:

- Foothold traps must be securely anchored to the ground. The use of drags is prohibited in these WMDs.
- Foothold traps must have the catch circle cleared of woody vegetation, debris and man-made material that could cause entanglement of a trapped animal. Small sticks and rocks, and rotten/decaying woody material may be used for stepping guides, blocking, and backing for trap sets, if they are not rooted to the ground. A catch circle is defined as the area that can be circumscribed by the outer edge of a trap when the trap and trap chain are fully extended and moved in a circle (360°) around the anchoring point (shown to the right).
- These restrictions do not apply to foothold traps that when set, placed, and tended are fully or partially covered by water, those that are set on a muskrat "float", or dog-proof raccoon traps.

In WMDs 1-6 and 8-11 no foothold trap may be used that has an inside jaw spread of more than 5½ inches unless when set, placed, and tended the trap is fully or partially covered by water.

## The Catch Circle

*The catch circle is defined as the area that can be circumscribed by the outer edge of a trap when the trap and trap chain are fully extended and moved in a circle (360°) around the anchoring point. The photo below provides a visual example of this rule.*



### DOG PROOF RACCOON TRAPS

Dog proof raccoon traps that are designed primarily to catch raccoons and avoid incidental catches of other animals may be used throughout the trapping season.

### CAGE-TYPE LIVE TRAPS

Cage-type live traps may be used to trap for all legal species of furbearing animal, except that in WMDs 1-6 and 8-11, no cage trap which has an opening of more than 13 inches in width or more than 13 inches in height may be used unless the cage trap is being used (1) for wildlife research and survey activities; (2) for the removal of animals that are causing damage to property; or (3) to capture bear.

### SNARES

Snares may be used only in the following situations:

- Snares may be used to trap for beaver, but they must be set completely underwater.
- Foot snares (cable traps) may be used only to trap for bear. See page 15 for more information on bear trapping.

### COLONY TRAPS

Colony traps may be used to trap for furbearing animals throughout the trapping season, except that:

- The outside dimensions of colony traps may not exceed 7 inches high by 7 inches wide by 40 inches long.

- All colony traps must be set so as to remain completely under water at all times.
- For tending purposes, colony traps are considered killer-type traps.

### KILLER-TYPE (CONIBEAR) TRAPS

For information and rules on killer-type (conibear) traps, see page 8.

### RAT SNAP TRAPS

Rat snap traps may be set on land for weasel and red squirrel trapping if recessed in a wooden box with a hole no larger than 2 inches in diameter. ■

# Killer-Type (Conibear) Trap Rules

Killer-type traps with jaw spread of 8 inches or less must be set within an exclusion device unless if 1) when set, placed, and tended, they are completely underwater, or if 2) the trap has an inside jaw spread 5 inches or less AND is:

- Either set so as to be partially covered by water at all times, or
- Set under overhanging stream banks, or
- Used at a blind set (without the use of bait, lure or visible attractor). Bait, lure and visible attractor do not include animal droppings (scat) or urine.

It is unlawful to use a killer-type trap with a jaw spread larger than 8 inches, except during the open season on beaver. These traps may only be used if when set, placed, and tended, the trap is completely underwater.

## LYNX EXCLUSION DEVICE RULES

For all exclusion devices, the jaws of the killer-type trap must be completely within the exclusion device; however, trap springs can be outside of the device.

Exclusion devices will have the following designs:

(1) For traps with a jaw spread less than or equal to 5 inches (primarily used for marten trapping), the device must have an opening of 4 x 4 inches or less. The entrance hole may be placed on the end or on the side of the device, and the trap must be set a minimum of 18 inches from the closest edge of the entrance hole (Figure 1).

(2) For traps with a jaw spread greater than 5 inches but less than 8 inches, two designs may be constructed. For both devices the trap must be placed no closer than 18 inches from the closest edge of the entrance hole.

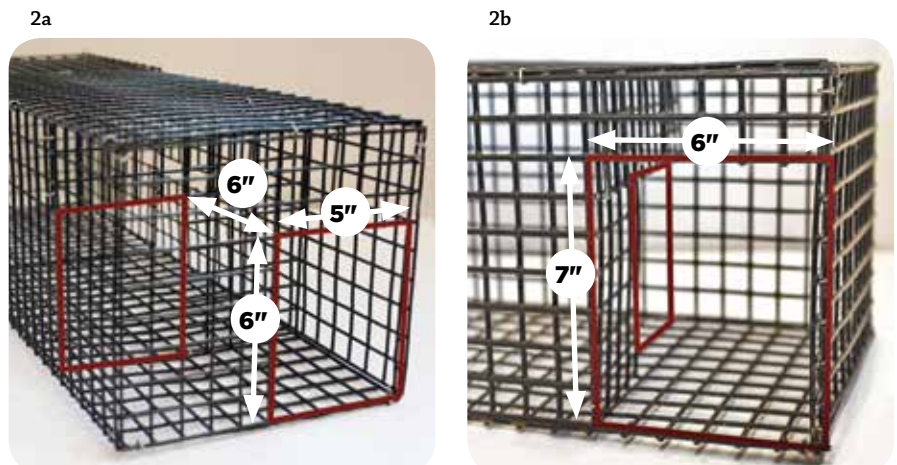
- The first design has an entrance hole on the end of the device that must not exceed 5 x 6 inches. A baffle must be placed no more than 6 inches back from the entrance hole and must not leave an opening greater than 5 x 6 inches. With the baffle in place, the entrance hole and interior opening must not overlap to create an unobstructed view to the interior of the exclusion device (Figure 2a).
- For the second design the entrance hole must not exceed 6 x 7 inches and must be placed on the side of the device. A baffle must be placed at the edge of the entrance with the baffle opening opposite of the entrance hole, and the interior opening must not exceed 6 x 6 inches (Figure 2b).

Exclusion devices can be constructed of wood, plastic, or wire mesh. If using wire mesh, the mesh cannot exceed 1½ by 1½ inches, or 1 inch by 2 inch openings (side to side). The wire mesh has to be 16 gauge or less (wire diameter of 0.05 inches or greater). The opening slot in the exclusion device that allows the trap springs to extend outside the device can be no more than 7½ inches wide and a height of no more than 1½ inches. The back of the device must be secured to withstand heavy pulling; if using wire mesh with a wood

or plastic box, the wire mesh must wrap around two opposite sides of the box and be securely fastened. There must be at least 1 attachment point for each side of the device where a joint or panels come together. The trap must be securely anchored outside of the exclusion device. Bait must not be visible from above. When enclosed in an exclusion device, killer-type traps can be set directly on the ground, or elevated in trees or on poles, with no specific requirements as to the height above ground or diameter of the tree or pole. ■



**Figure 1.** All exclusion devices have a 4 x 4 inch opening and are constructed for a killer-type trap with a jaw spread less than or equal to 5 inches (primarily used for marten trapping).



Red lines illustrate the locations of the entrances.

**Figure 2.** Legal exclusion devices for killer-type traps having a jaw spread between 5 and 8 inches. **2a.** Is an example of a device with an entrance hole on the end of the device. The entrance hole must not exceed 5 x 6 inches. A baffle must be placed no more than 6 inches back from the entrance hole and must not leave an opening greater than 5 x 6 inches. With the baffle in place, the entrance hole and interior opening may not overlap to create an unobstructed view to the interior of the exclusion device. **2b.** Is an example of a device where the entrance hole is placed on the side of the device and must not exceed 6 x 7 inches. A baffle must be placed at the edge of the entrance with the interior opening opposite of the entrance hole, and the interior opening must not exceed 6 x 6 inches.

# Trap Tending Laws

The trap tending laws are as follows:

- All traps set in organized towns must be tended daily, except for killer-type traps, drowning sets, and under-ice drowning sets. Each killer-type trap or drowning set, except under-ice drowning set, except under-ice drowning sets, in organized towns must be tended at least once every three calendar days except if the drowning set is within ½ mile of the built up section of town, then it must be checked every 24 hours.
- All traps set in unorganized towns must be tended daily, except for killer-type

traps, drowning sets, and under-ice drowning sets. Each killer-type trap or drowning set, except under-ice drowning sets, in unorganized towns must be tended at least once in every 5 calendar days.

## *Under Ice Drowning Sets*

For enforcement and information purposes, all drowning sets for beaver and muskrat during January and February will be considered “under ice drowning sets”, which have no tending requirement.

During November, December, March and April if a drowning set is under-ice there will be no tending requirement. However, if a trap set is in open water the trap tending requirements are: 1) 3 days for killer-type traps and drowning sets in organized towns, except if the drowning set is within ½ mile of the built up section of town it must be checked every 24 hours, and 2) 5 days for killer-type traps and drowning sets in unorganized towns. ■

## LANDOWNER PERMISSION REQUIREMENTS

# Landowner Permission Requirements

A person is strongly encouraged to seek landowner permission before going onto someone else’s land for any purpose.


The trapping laws, with some exceptions, require that a person have prior written permission from the landowner before setting traps:

- Anywhere in an organized town.
- Within 200 yards of any occupied dwelling.
- On cultivated or pasture land in an unorganized township if someone is living there.

Landowner permission is not required:

- When trapping for beaver that can be legally accessed via water.
- When trapping with the use of drowning sets on state-owned land and on public rights of way.
- When trapping with the use of drowning sets along navigable rivers and streams on privately owned land as long as the traps are set at least 200 yards away from any occupied dwelling.

**Note:** Although it isn’t always required to obtain written landowner permission before setting traps, setting traps on privately owned land is not permitted if the landowner indicated they do not want a person to trap there, either by a conspicuously posted sign or by word of mouth.



When trapping on someone else’s land, the following is not allowed unless specific permission is given:

- Tearing down or destroying a fence or wall.
- Leaving open a gate or bar way if it was open when found.
- Trampling or destroying crops.
- Cutting trees or removing branches from trees. ■

# Trapping on Private Property

The Inland Fisheries and Wildlife Landowner Relations Program is working towards enhancing the relationship between landowners and land users. With approximately 94% of the land in Maine in private ownership, everyone must respect all landowners and their rights as landowners. All landowner wishes have to be followed by all outdoor recreational participants to help ensure access and use of private property in the years to come.

Trappers are expected to abide by a higher standard of landowner permission than any of the other outdoor recreational participants. This standard is a law that requires written permission from the landowner before going on someone else's land to set traps, except for beaver.

Trappers as a whole have done a great job in abiding by this requirement. The end result has been a better understanding of trapping by the landowners and the public in general. Contacting the landowners for permission does put an extra burden on the trapper. However, the one-on-one communication between the trapper and landowner plays a vital role in improving landowner relations – not only for trappers – but for all outdoor recreational participants.

Although you are not required to get written permission before trapping beaver on land you do not own, you are not allowed to go on another person's land to trap beaver if the landowner has asked you not to go there, either verbally or by posted notice.

We receive several complaints each year where trappers have set up on a beaver colony that the landowner does not want removed. Please make every effort to avoid this type of conflict. You can do that by communicating with landowners prior to the opening of the trapping season as to what their wishes or concerns may be.

The law covering abuse of another's property contains several prohibited acts, but the one most likely to be encountered by a trapper is the cutting of trees or branches on the land of another. Cutting is not allowed without landowner permission.

We would like to thank all trappers for the excellent efforts they have displayed in helping us improve landowner relations. What you do does make a difference. ■



# Regulations for Specific Species

## EARLY FOX AND COYOTE TRAPPING

In addition to the general trapping rules, the following rules apply:

- Killer-type traps are not permitted.
- Traps in the water are not permitted.
- Exposed bait or visible attractors are not permitted.

Trappers are permitted to keep any incidental opossum, raccoon or skunk that are caught in fox and coyote traps. Any other furbearing animal caught incidentally in fox and coyote traps must be released alive immediately, **except lynx as described on page 13**, or, if found dead, must be left there, in the trap, and reported to a game warden as soon as possible.

## MUSKRAT TRAPPING

After the close of the regular trapping season, muskrats may still be trapped, but only in those areas that are open to beaver trapping. After February 28, in those Wildlife Management Districts that remain open to beaver trapping, muskrat trapping is restricted to 1) killer-type traps, foothold traps, and colony traps, which must be set to remain underwater at all times; or 2) foothold traps on "covered floats." A covered float is defined as a float completely covered on the sides and top with hardware cloth, screen, or other similar material, having a mesh size no greater than ½ inch square. Access to the float must be limited to openings at the extreme ends of the float and the openings must not exceed 7 inches in height, or 14 inches in width. The use of exposed bait or visible attractor on covered floats is prohibited. Only one trap may be placed per float; the trap must be recessed 3 inches or greater from any opening in the cover; the trap chain or wire must be at least 3 feet long; and the maximum foothold trap size for covered floats sets is No. 1½.

## EARLY MUSKRAT TRAPPING SEASON

In addition to the general trapping rules, the following rules apply:

- Traps must be set at or below ground or water level.

**Note:** For enforcement purposes, traps will be considered set "at or below ground or water level" when set on objects which muskrats frequently visit, such as floating logs, logs extending from the water onto the bank and tree stumps located in or near the water.



- The only traps allowed are foothold traps not larger than size number 1½, killer-type traps with a jaw spread of not more than 5 inches and colony traps (colony trap restrictions explained on page 7).
- The use of any exposed bait or visible attractors are not permitted.
- Keeping incidental mink or raccoon caught in muskrat traps is permitted. Any other furbearing animal caught incidentally in a muskrat trap must be immediately released alive, or, if found dead, must be left there in the trap and be reported to a game warden as soon as possible.

## BEAVER TRAPPING

- Traps set for beaver in October, November and April are restricted to killer-type traps and drowning sets.
- No person shall use meat or fish as bait in trapping for beaver.
- The setting of suitcase-type live traps during the recreational beaver trapping season is prohibited except under the authorization of a Regional Wildlife Biologist as part of the Department's Animal Damage Control program.
- No person shall make advanced preparation on the trapping grounds for the taking of beaver or muskrat prior to the open season on these animals.
- Except as provided herein, no person, except an agent of the Commissioner, shall place, set or tend any traps (1) within 10 feet of a beaver house, muskrat den or house, (2) within 5 feet of a beaver dam, or (3) within 4 feet of a beaver trap that has been set by another trapper. However, in Wildlife Management Districts 1, 2, 4, 8, 9, and 10 there is no required setback distance from an active beaver dam, and in Wildlife Management Districts 1, 2, 3, 4, 5, and 6 there is no required setback distance from a beaver house.

## NUISANCE BEAVER REMOVAL

Every effort shall be made to minimize the out-of-season removal of nuisance beaver

by agents of the Commissioner. This shall be accomplished by: (1) maintaining in-season trapping opportunity in problem areas, and (2) restricting the removal of nuisance beaver by agents of the Commissioner prior to the beaver trapping season. Except in emergency situations, no nuisance beaver will be removed within 30 days of the opening day of the beaver trapping season in that area. A list of locations where beaver have been removed within 30 days of the opening of the beaver trapping season will be maintained at regional offices. The above provisions will maintain a greater level of beaver trapping opportunity.

## TRAPPING NEAR MUSKRAT HOUSES, BEAVER HOUSES AND BEAVER DAMS

It is illegal to destroy or damage a muskrat house or den, a beaver house or a beaver dam. You are not allowed to set a trap within 10 feet of a muskrat house, a muskrat den, or a beaver house, and you are not allowed to set a trap within 5 feet of an active beaver dam. A beaver dam is considered inactive if it is breached or is no longer being maintained by a beaver and shows no evidence of beaver activity.

The exceptions to this rule are that in Wildlife Management Districts 1, 2, 4, 8, 9, and 10 there is no required setback distance from an active beaver dam, and in Wildlife Management Districts 1, 2, 3, 4, 5, and 6 there is no required setback distance from a beaver house.

For enforcement purposes, the Department uses the following definitions in deciding if a hole in the bank is part of a muskrat den or beaver house:

- **Muskrat Den:** A muskrat den is any cavity which is capped by muskrats with vegetative matter, including but not limited to hollow stumps and bank cavities. Holes in the bank not capped with vegetative matter are not considered to be muskrat dens.
- **Beaver House:** The term beaver house includes any cavity in the bank which is capped by beaver with mud and sticks. Holes in the bank not capped with mud and sticks are not considered to be beaver houses.

For dams, dens, and houses, all measurements should be made from the trap itself. Sticks and poles used to construct the set are not considered part of the trap.

The setback distance shall be measured as follows:

- **House:** measured from where the nearest edge of the house meets water or ice. In the case of capped cavity on the bank, distance will be measured from where the nearest intersection edge of the cap meets the ground, water, or ice.
- **Dens:** measured from the nearest opening.

- **Dams:** beaver dams should be measured from the where the nearest edge of the dam meets ground, water, or ice.

**BAG LIMITS FOR FISHER AND MARTEN**

Trappers are not allowed to take or possess more than 25 marten or 10 fisher during the trapping season.

**INCIDENTAL CATCH OF MINK AND OTTER**

Although it is not permitted to trap for mink or otter after the general trapping season closes, trappers may keep a mink or otter if caught by accident during the beaver trapping season. ■



**BIOLOGICAL SAMPLES**

# Biological Samples

**NEW LAW**

A new law requires trappers to submit a fully intact lower canine tooth, (preferably in the form of a lower jaw)

from any fisher, marten, and otter that is trapped. The same law requires that for bobcat, a small tissue sample is collected, along with either the lower jaw, or an intact lower lateral incisor tooth (if keeping the skull is desired). These four species receive most of the management related attention from both fur harvesters and biologists. These samples will provide us with the age and sex of the harvest, which will provide needed information related to the management of these species. While this is an extra burden on the fur harvesting community, the information gained will benefit these species for all Maine citizens.

**MARKING SAMPLES**

For each sample, trappers need to fill out a tag that is provided by the Department and attach it to that sample. Since location, age,

and sex are used together in the analysis, it is very important that the information on the tag reflects the sample it's attached to.

**SUBMITTING SAMPLES**

It is the responsibility of the trapper to provide the above described sample free of skin and excess flesh, and with a filled out tag for every bobcat, fisher, marten, and otter that is harvested. These samples should be presented to the tagging agent when any fur/animal is tagged. The agent will get the samples to the Department for analysis.

**SAMPLE COLLECTION INSTRUCTIONS**

**For Fisher, Marten, and Otter**

1. Remove a lower canine in the form of an intact canine tooth or a lower jaw.
  - » If removing the lower jaw, it is not necessary to provide the entire jaw, just the front portion with both of the lower canines.
2. Fill out tag and attach to jaw.

3. If providing only a canine, place canine and filled out tag into a seal-able plastic bag.

**For Bobcat**

1. Collect tissue sample. This can be taken from any part of the muscle. One of the easiest places is to cut off a 1/2 inch portion of the tongue.
2. Place tissue sample in seal-able plastic bag.
3. Fill out tag and place in bag.
4. Remove lower jaw with both canines (see Figure 1-complete and partial jaw), or pull a lateral incisor tooth (Figure 2).
  - » Please ensure that the entire incisor tooth is removed. If the root is broken, we will not be able to age the animal.
  - » If removing the lower incisor, it is easiest to do this after having soaked the skull in almost boiling water, and pull tooth with needle nose pliers. Alternatively, a razor blade can be used to slide down along each side of the tooth then use a pair of needle nose pliers and pull straight up to remove tooth; this should only be done with a fresh/completely thawed skull. ■



**Figure 1.** A complete jaw, partial jaw, and intact canine tooth from fisher, marten, or otter. Arrows point to canine teeth.



**Figure 2.** Lower Jaw of a bobcat. Arrows point to lateral incisor teeth.

# Lynx Protection Zone & Trap Restrictions



Canada lynx are a federally listed Threatened Species. There is no open season for the trapping or hunting of lynx in Maine. Department biologists have confirmed the presence of reproducing lynx in northern Maine. To protect lynx and to help Maine trappers avoid accidentally taking lynx, the Department has delineated a lynx protection zone in northern Maine where special regulations are in effect.

## FOOTHOLD TRAPS

- **Statewide:** When set on dry land, trap must have at least three swiveling points (at the base of the trap, midway in the chain, and at the trap's anchoring point). Foothold traps cannot be set above ground or snow level.
- **WMDs 1-11, 14, 18, and 19:** When set on dry land, the use of drags is prohibited and the catch circle must be cleared of woody vegetation, debris and man-made material that could cause entanglement of a trapped animal.
- **In WMDs 1-6 and 8-11:** No foothold trap may be used that has an inside jaw spread of more than 5 inches unless when set, placed, and tended, the trap is completely underwater.

## KILLER-TYPE (CONIBEAR) TRAPS

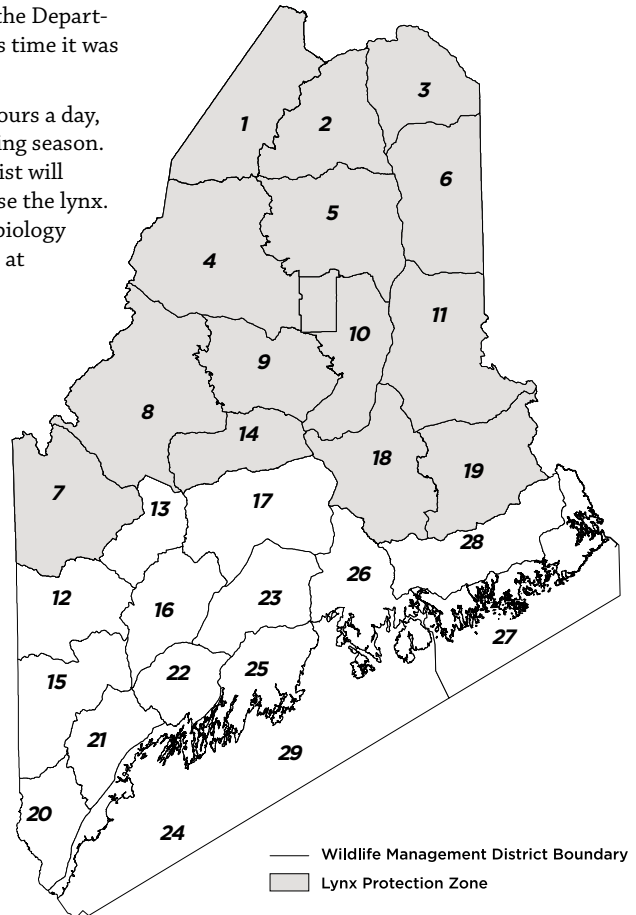
Killer-type (conibear) traps must be set within a lynx exclusion device when set on dry land, except that killer-type traps with an inside jaw spread of 5 inches or less may be set without an exclusion device if the trap is set so as to be partially covered by water at all times, set under an overhanging stream bank, or used at a blind set without the use of bait, lure or visible attractor. For more information on foothold and killer-type traps see pages 6-8.

## WHAT DO I DO IF I CATCH A LYNX?

A person who catches a lynx must call the lynx hotline at (207) 592-4734 or a local game warden as soon as possible and prior to removing the animal from the trap, unless a Department official cannot be reached in time to prevent injury to the lynx. Any lynx released under this provision must be reported to the Department within 24 hours from this time it was discovered.

The lynx hotline is staffed 24 hours a day, 7 days a week during the trapping season. In most circumstances a biologist will tranquilize, examine, and release the lynx. For more information on lynx biology please contact Jennifer Vashon at (207) 941-4466. ■

CANADA LYNX PROTECTION ZONE FOR TRAPPING RESTRICTIONS



**IF YOU CATCH A CAT AND ARE UNSURE WHETHER IT IS A BOBCAT OR A LYNX, PLEASE CONTACT A WILDLIFE BIOLOGIST OR WARDEN IMMEDIATELY BY CALLING (207) 592-4734**

See page 18 for a description of lynx and bobcats.

# Tagging Requirements

## GENERAL REQUIREMENTS

The skins of all beaver, bobcat, coyote, fisher, fox, marten, mink and otter must be tagged within 10 days after the end of the season on each species. Tags must be attached to the skins of these furbearing animals before you are allowed to sell them, give them away, send them anywhere or take them anywhere. There is a 25 cent tagging fee for each skin.

**Note:** The skins of all bobcats taken by hunting must be tagged within 72 hours from the time they were taken. Skins of other furbearing animals (muskrat, opossum, raccoon, red squirrel, skunk and weasel) do not need to be tagged.



## BEAVER

All beaver must be tagged within 10 days of the final closing date on beaver. For example, if beaver are allowed to be trapped in some districts until April 30th, all beaver skins, regardless of where they were taken, must be tagged by May 10th.

## MARTEN AND FISHER

When purchasing a trapping license, 25 temporary marten tags and 10 temporary fisher tags are also provided. One of these tags, signed and dated, must be immediately attached to each marten and fisher at the time the animal is removed from the capture site. This temporary tag must match the number indicated on the trapper's license. This allows the trapper to keep the marten until they are able to have it officially tagged by the Department. Trappers who are not required by law to have a trapping license (residents under 10 years of age and residents trapping on their own land) may use, in lieu of the official temporary tag, a substitute tag (string tag) on which the name and address of the individual and the date of harvest has been clearly written in ink.

## BRINGING THE SKINS OF FURBEARING ANIMALS INTO MAINE FROM ANOTHER STATE OR PROVINCE

The skins of furbearing animals harvested in another state or province must be tagged in that state or province before being brought into Maine. If that state or province has no tagging requirements, the skins must be tagged in this state. The tagging of imported fur applies only to those eight species for which Maine requires tagging.

**Note:** Skins imported by taxidermists solely for taxidermy purposes do not require tagging.

## TAGGING ANIMALS BEFORE THE SKIN IS REMOVED FROM THE CARCASS

Skins may be tagged while still attached to the carcass, but it may make it difficult to properly prepare the skin if it has already been tagged.

## TAGGING FROZEN SKINS

If a skin will be frozen at the time it is presented for tagging, even if it hasn't been removed from the carcass, a popsicle stick, tongue depressor, or similar object should be inserted from the mouth hole through one of the eye holes before freezing. Removal of the stick at the time of tagging allows the tag to be inserted in the skin without thawing it out. Tagging agents may refuse to tag frozen skins which have not been prepared in this manner.

## TAGGING LOCATIONS

Bobcat and otter must be tagged by Department personnel. Other furs may be tagged at one of the many fur tagging stations which are located throughout the state. Fur tagging stations are listed on pages 22-24, available on our website, or by calling the regional offices listed on page 25. In addition to fur tagging stations, furs may be tagged at any regional office of the Department and, through prior arrangement, by any Department game warden or wildlife biologist.

## TAKING FURS OUT OF THE STATE

If furs have been properly tagged, it is permitted by Maine law to take or ship furs out of the state, but Federal Law requires an export permit for black bear, bobcat, otter and ermine (weasel) before these animals may be transported outside the United States. For information and permit applications, please contact:

U.S. Fish and Wildlife Service Office  
of Management Authority  
4401 North Fairfax Drive, Room 420C  
Arlington, VA 22203  
(703) 358-2104 ■





# Bear Trapping

## BEAR TRAPPING PERMIT

A bear trapping permit and a trapping license are required to set a trap for bear. A person is allowed to take one bear by trapping and one bear by hunting annually. See the *Summary of Maine Hunting Laws* for more information on hunting bear.

## BEAR TRAPPING REGULATIONS

The same general rules that apply to the labeling of traps, the tending of traps and the need to obtain landowner permission apply to bear trapping. Also, when trapping for bear, the same transportation and registration rules apply as hunting for bear (see the *Summary of Maine Hunting Laws*). In addition, the following bear trapping rules apply:

- No more than one trap set for bear is permitted at a time.
- The only traps allowed when trapping for bear is a cable trap (foot snare), and cage type live trap.
- The Belisle foot snare is prohibited.
- When using a cable trap, the trap must have a minimum closing diameter of not less than 2½ inches.
- Each cable trap must be set at or below ground level in such a manner as to catch the animal only by the foot or leg. All bear traps must be tended at least once each day.
- Allowing another person to kill or register a bear caught in a trap is not permitted.
- Continuing to trap for bear after already having killed or registered one in a trap is not permitted.
- Bears caught in traps must be killed or released and not moved away from the catch site. A bear caught in a trap may not be used in conjunction with a hunt or to train a dog for bear hunting.
- A line of demarcation of at least 500 yards shall be established at sites permitted or licensed for the disposal of solid waste. A person may not trap within the demarcation area (except that an agent of the Commissioner is exempt for the purpose of live trapping of nuisance bear).
- The same rules that apply to hunting bears with the use of bait apply to trapping for bears. See the *Summary of Maine Hunting Laws* about the use of bear baits.



# 2016-2017 Beaver Trapping Closures

**Note:** WMDs that do not have any areas closed to beaver trapping are not listed here.

## *Wildlife Management District 5*

The following town shall be closed but with the excepted part of the town open:

**Trout Brook Twp.**, except north of Trout Brook.

The following towns shall be open but with the excepted part of the town closed:

**Ashland**, except unnamed brook on land owned by Artemus and Rosemary Coffin located north of Goding Road and west of Rt. #11.

## *Wildlife Management District 6*

The following towns shall be open but with the excepted part of the town closed:

**Ashland**, except section of Nowland Brook on land owned by Ronald Rushinal adjacent to the Nowland Road.

**Castle Hill**, except unnamed tributary to North Branch Presque Isle Stream on land owned by Melvin Johnson. Land located on east side of Haystack Mountain and south of Rt. 163.

## *Wildlife Management District 7*

The following towns shall be open but with the excepted part of the town closed:

**Twp. 6 North of Weld**, except Mud Pond and outlet.

**Upton**, except section of B Brook from the confluence with B Pond, downstream to the first road crossing.

## *Wildlife Management District 8*

The following towns shall be open but with the excepted part of the town closed:

**Blake Gore**, except Capehorn Pond.

**Carrying Place Town Twp. (T2 R3 BKP WKR)**, except Black Brook Pond, flowage, and outlet downstream to the first gravel road.

**Forsythe Twp.**, except Turner Pond.

**Holeb Twp.**, except Fish Pond and tributaries.

**Johnson Mountain Twp.**, except Markham and outlet to Rt. 201.

**Pierce Pond Twp.**, except Black Brook Pond, flowage, and outlet downstream to the first gravel road.

**Prentiss Twp.**, except Capehorn Pond.

**Tomhegan Game Sanctuary, the Pittston Farm Game Sanctuary, the Moosehead Lake Game Sanctuary and Somerset Game Sanctuary shall all be open.**

## *Wildlife Management District 9*

The following towns shall be open but with the excepted part of the town closed:

**T2 R12 WELS**, except for the property of Ben Bailey located from the intersection of the Sias Hill/Greenville Road and the western boundary of the T2 R12 WELS township line south to the T1 R12 WELS township line east along the southern boundary of T2 R12 WELS to the intersection the T2 R12 WELS southern boundary and Gulliver Brook. From this intersection the property line follows Gulliver Brook northwest to Big Fisher Pond where the property line runs west to east across the middle of the pond where it then continues along the road at the outlet of Big Fisher Pond in a south then northwest direction to the Sias Hill/Greenville Road where the property line follows the Sias Hill/Greenville road in a southwesterly line to the western T2 R12 WELS township line boundary.

## *Wildlife Management District 12*

The following towns shall be open but with the excepted part of the town closed:

**Gilead**, except Carlton Brook.

**Hartford**, except part of the west tributary to Little Bear Pond that runs through the property owned by Sylvia Mahoney. The closed beaver flowage is located on the northeast side of the Mahoney Road.

**Twp. 6 North of Weld**, except Mud Pond and outlet.

## *Wildlife Management District 13*

The following towns shall be open but with the excepted part of the town closed:

**Concord Twp.**, except Owen's Marsh and outlet to Rt. 16.

## *Wildlife Management District 15*

The following towns shall be open but with the excepted part of the town closed:

**Brownfield**, except Shuther Brook from Peary Mt. Road downstream to Shepards River.

**Cornish**, except that portion of "the heath", and eastern tributary of Brown Brook, one-half mile eastward from Watson Hill Road.

**Porter**, except Thurston Brook from Kennard Hill Road to Bickford Pond and Mill Brook from Maine/New Hampshire border to Bickford Pond.

**Waterford**, except portion of Kedar Brook upstream of Rt. 37.

**Otisfield**, except Coon Swamp and tributaries.

## *Wildlife Management District 16*

The following towns shall be open but with the excepted part of the town closed:

**Mercer**, except the land of David P. Van Burgel and Kathy J. Scott, which is located between the Hampshire Hill Road and the Rome Road, and includes a portion of Hilton Brook.

## *Wildlife Management District 17*

The following towns shall be open but with the excepted part of the town closed:

**Atkinson**, except the flowage located on the east side of the Dorr Road and within the Bud Leavitt Wildlife Management Area.

**Charleston**, except the land of R. Christopher Almy, which includes a portion of South Gate Brook and a tributary to Hudson Brook.

**Charleston**, except the wetland located down the hill from the Charleston Correctional Facility and bordered by Route 15 and the Whiting Road, and completely within the Bud Leavitt Wildlife Management Area.

**Hartland**, except tributaries to Thompson Brook west and north of Rt. 23 that are on the property owned by John Studt.

**Hermon**, except the land of Herbert Bates bordered on the north by the Fuller Road, on the east by the New Boston Road, on the south by Rt. 2/100, and to the west by the Billings Road.

**Skowhegan**, except an un-named bog located on the land of Sally Knight, east of the East Ridge Road and south of the Notch Road. It is south of Loomis Hill, west of Whittemore Hill, and north of Foster Hill.

**Wildlife Management District 19**

The following towns shall be open but with the excepted part of the town closed:

- Princeton**, except Slime Meadow Brook.
- T3 ND**, except Duck Lake Brook.
- T4 ND**, except Duck Lake Brook.

**Wildlife Management District 21**

The following towns shall be open but with the excepted part of the town closed:

- Pownal**, except tributary to Chandler River, between Allen Road and Chadsey Road, and Chandler River between Poland Roage Road and Lawrence Road.

**Wildlife Management District 22**

The following towns shall be completely closed with no part of the town open:

- Perkins Twp. (Swan Island)**

The following towns shall be open but with the excepted part of the town closed:

- Pittston**, except the property owned by Judith Schuppen and Philip Brzozowski located on the west side of the Eastern River and south of the Caston Road.
- Woolwich**, except area encompassed by Walker Road to the south, the Mountain Road to the east, and the Old Stage Road to the north and west.

**Wildlife Management District 23**

The following towns shall be open but with the excepted part of the town closed:

- China**, except the property of H.C. Dillenbeck very large flowage located on Clark Brook. Town map 32 Lots 37 and 38.
- Etna**, except wetland located east of the Rt. 143, south of I-95, west of the Etna/Carmel town line, and north of the South Etna Road.
- Etna**, except for the property of Cindy McKay and the wetlands located east of the Plymouth/Etna town line, north of Route 69, west of the West Etna Road, and south of Interstate 95.
- Freedom**, except wetlands located east of the North Palermo Road, south of the Sibley Road, west of Bennett Lane, and north of Hutchins Corner.
- Montville**, except the parcel of land owned by the Sheepscot Wellspring Land Alliance located north of the Burnham Hill Road, west of the Howard Road, south of the Penny Road, and east of the Halldale Road.

**Montville**, except land owned by the Sheepscot Wellspring Land Alliance located north of the Burnham Hill Road between Herb Jackson Road and the Mountain Road.

**Wildlife Management District 25**

The following towns shall be open but with the excepted part of the town closed:

- Alna**, except north of Rt. 194 to the Alna Town Line, east of Hollywood Blvd, and west of the Egypt Road.
- Boothbay**, except Meadow Pond located southeast of the Back Narrows Road and north of Route 96.
- Bristol**, except unnamed tributary to the Pemaquid River that passes through the land owned by James Deucher, north of the Rock Schoolhouse Road. (Fire Road. B 31-1).
- Bristol**, except Johnson's Meadow on Trout Brook, so called, to the Chamberlain Post Office.
- Edgecomb**, except area south of Lawrence Road (formerly Mill Road), east of Parson's Creek, and west of Parson's Point Road and Rt. 27.
- Edgecomb**, except the wetland known as Hourglass Pond located east of Rt. 26, north of the Middle Road, south of the Town Hall Road, and west of the CMP powerline right-of-way, property of Betty Twarog.
- Edgecomb**, except Charles & Constance Schmid Land Preserve, a private land preserve that encompasses 766 acres located off of the Middle Road, Old County Road and Mount Hunger Road East, and Mount Hunger Road North.
- Jefferson**, except south of the Atkins Road, west of Rt. 215 to the town line, and west of the Egypt road to the Jefferson/Whitefield town line.
- Northport**, except the land of Ovid Santoro located east of State Route 52, north of the Northport/Lincolnville town line, north of Pitcher Pond, west of the thread of Sucker Brook, and south of Pitcher Road.
- Rockport**, except the land east of the junction of Route 17 and Hope Street, north of the junction of Route 17 and Park Street to the Camden town line, south of the Rockport/Camden town line headed west to the Hope town line, south of the Hope town line to Hope Street, and east of Hope Street to the junction of Route 17.

**South Thomaston**, except the land of C. M. Waterman, so called Towers Brook, west and north of Route 73, and south of the Grierson Road.

**Warren**, except from the beginning of the outlet stream at the north end of North Pond, northeasterly until the outlet stream crosses the Western Road. All flowages along the outlet stream, east of the North Pond and west of the Western Road, and north of the start of the outlet stream.

**Whitefield**, except the land owned by Paul and Mary Fournier located north of the Jewett Road in the Jefferson-Whitefield Sanctuary.

**Whitefield**, except the land owned by Lisa Tuttle, including the beaver flowage located along the west side of Weary Pond Road, just inside the boundary of the Jefferson-Whitefield Sanctuary.

**Whitefield**, except east of the Weary Pond Road to the Jefferson/Whitefield Town line, east of Hollywood Blvd. to the Jefferson/Whitefield Town Line, and south of the Hilton Road. **Note:** Land in the Jefferson-Whitefield Sanctuary that is in the town of Whitefield will be open to beaver trapping except for the area described above.

**Wildlife Management District 26**


The following towns shall be open but with the excepted part of the town closed:

- Eddington**, except Merrill Road Brook which crosses the Merrill Road in East Eddington.
- Searsport**, except flowage on the property of Richard and Joyce Stevens located south and east of the junction of the Mt. Ephraim Road and the Nickels Road.
- Stonington**, except Ames Pond and its inlet.
- Swanville**, except flowage located on the northwest corner of Swan Lake on the property owned by Alfred Miliano.

**Wildlife Management District 29**

The following towns shall be open but with the excepted part of the town closed:

- Frenchboro**, except Long Island. ■



# Other Matters of Attention

## NEW ENGLAND COTTONTAIL RABBITS

If you are trapping in southern Maine, MDIFW would like to know if you accidentally trap or see New England cottontail rabbits. Cottontail rabbits are smaller than snowshoe hare, have hind feet less than 4 inches in length, and do not turn white in the winter. Their coat remains brown all year round. Please let us know about any rabbits you see. This is Maine's only native rabbit and MDIFW is actively trying to restore its population. Identifying new areas where the rabbit occurs could greatly benefit restoration efforts. If you accidentally capture a cottontail rabbit, please contact a biologist in your region or Wally Jakubas at [walter.jakubas@maine.gov](mailto:walter.jakubas@maine.gov) or (207) 941-4471.

## NUISANCE BEAVER

A list of nuisance beaver sites may be available for your area. Please contact your

regional wildlife office if you are interested in the location of recent nuisance beaver removal sites or the location of any current nuisance sites. Regional wildlife offices are listed on page 25.

## TEMPORARY MARTEN AND FISHER TAGS

Please remember that a temporary tag must be signed, dated, and attached to captured marten or fisher at the time the animal is removed from the capture site. Fur tagging agents are to retain the temporary tag from each marten or fisher after they attach the permanent fur tag to the pelt.

## PELT TAGGING REQUIREMENTS

Trappers must have all their fall fur tagged within 10 days after the season ends. The Department will be collecting the fur tagging books 20 days after the close of the season of the fall trapping season

(i.e., around January 20). The Department uses fur tagging information to monitor the population trends of furbearers. If fur remains untagged, the accuracy of our furbearer management systems is diminished. Collecting fur tagging books earlier in the year will allow sufficient time to determine furbearer population levels and to discuss these findings with trappers and regional biologists prior to formulating trapping regulations.

## COLLARED AND EAR-TAGGED ANIMALS

If you catch a collared or ear-tagged animal in one of your traps, that is NOT a lynx, you may take the animal for fur. However, you will need to return the collar and tags, and we would appreciate knowing where you caught the animal. Please call the nearest regional MDIFW office to report the location of the catch to a wildlife biologist and arrange to return the radio collar and tags. ■

## IDENTIFYING RARE MAMMALS

# Identifying Rare Mammals


## LYNX VS. BOBCAT: KNOW THE DIFFERENCE

The most notable difference between a lynx and a bobcat is paw size. Lynx paws are about twice the size of bobcat paws. Lynx can also be distinguished from bobcats by the tip of their tail, which is completely black (bobcat tail tips are black on the upper side [dorsal side] and white underneath). Lynx have more prominent ear tufts, paler coloration, less spotting, and longer legs than a bobcat. Please know the difference between bobcat and lynx tracks (page 21).

If you trap a bobcat that looks like a cross between a lynx and a bobcat, we would like to know about it. We have recovered several lynx-bobcat hybrids in north central Maine and are interesting in documenting other specimens. **Remember, if you are uncertain whether you have trapped a lynx or a bobcat please call a biologist or warden before dispatching the animal.** If you have already dispatched the animal, and think it has unusual characteristics for a bobcat, we are still interested in seeing it.

## WOLVES

Please let us know about any animals you encounter that are wolf-like in appearance. Large coyotes (50 + pounds) are very rare. Any canid 50 pounds or greater may be a wolf, wolf-hybrid, or domestic dog (see tracks on page 20). Maine law protects all wildlife from hunting or trapping when there is not a specific hunting or trapping season for the species. It is also illegal to indiscriminately shoot domestic dogs or wolf-hybrids. We have documented several wolves and wolf hybrids over the last 20 years. In most cases, we believe these animals were released from captivity. However, we also know that wild wolves have been trapped in southern Quebec and it would have been possible for these animals to travel into Maine. Wolves are considered a federally endangered animal in the Northeast and it is illegal to kill them. Please use care in identifying any large canids you encounter. If you suspect you have a canine in a trap that is over 4.5 ft. in length (from tip of tale to nose) or



over 50 pounds it may be a wolf. Please contact your regional biologist before dispatching the animal.

If you see tracks, hear howling, or find other sign that indicates that a wolf is nearby, please contact our Department. Wolves of the Laurentides Reserve of Quebec, the nearest established wolf population to Maine, range from 55-105 pounds. Wolves have proportionately longer legs, frame, and larger feet than coyotes. Compared to coyote tracks, wolf tracks are larger and rounder (page 20). Wolf coloration ranges from black to very light beige. Many wolves are tan with grizzled black and gray — similar to Maine's coyotes. ■

**TRACK & TRACK PATTERNS FOR COUGAR, LYNX, AND WOLF: WITH COMPARISONS TO MORE COMMON SPECIES**


| SPECIES | GENERAL SHAPE  | WALKING STRIDE                   | PRINT SIZE (FRONT FOOT)   | TRACK PATTERN  |
|---------|--|----------------------------------|---|--|
| Bobcat  | General round appearance. Heel points in slightly different direction than toes. No nail marks, but if present, attached to toe marks.           | 6" to 14"                        | Length: 1 7/8" to 2 1/2"<br>Width: 1 1/8" to 2 5/8"   | Direct or double register walking pattern. Trail pattern zigzags right-left-right-left.                    |
| Lynx    | Same as bobcat but tracks show a lot more hair. Smaller pads than a cougar.  | 11" to 18"                       | Length: 3 3/4" to 3 3/4"<br>Width: 3" to 3 3/8"<br>Outline of hair impression:<br>Length: 4 1/2" to 5 3/8"<br>Width: 3 3/8" to 5 1/2" | Same as bobcat   |
| Cougar  | Same as bobcat   | 20" to 32"                       | Length: 3" to 4 1/4"<br>Width: 3 1/8" to 3 9/16"  | Walking pattern similar to other cats. Deep snow may show belly and tail drag marks.                       |
| Coyote  | 4 toes, oval shaped track, Front nails often close together. Side nails often do not register.   | Eastern:<br>17 1/2" to 26"       | Eastern:<br>Length - 2 7/8" to 3 1/2"<br>Width - 1 7/8" to 2 1/2"   | Trail pattern usually is in a straight line. Walking pattern is usually direct registering.                |
| Dog     | Similar to wolves and coyotes. Inner toes often splayed outwards.  | Varies with breed                | Varies with breed   | Trail pattern sloppy, wandering, not usually in a straight line. Walking pattern is often double register. |
| Wolf    | 4 toes, symmetrical track, longer than wide, more rounded than a coyote, nail marks not attached to toe mark (same as coyote), 4 nails register. | Algonquin:<br>20 1/2" to 28 1/2" | Algonquin:<br>Length: 4" to 4 3/4"<br>Width: 2 1/2" to 3 1/4"<br>Other:<br>Length: 3 3/8" to 5 1/2"<br>Width: 2 3/8" to 5"            | Trail pattern usually is in a straight line. Walking pattern is usually direct registering.                |

**TERMINOLOGY**

**Direct Register:** a walking pattern where the animal's forefoot is overprinted by the hind foot.

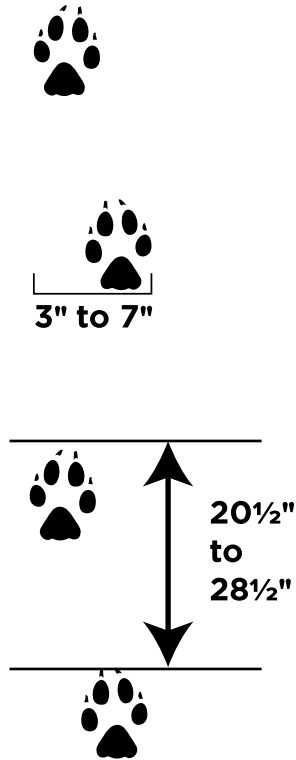


**Double or Indirect Register:** a walking pattern where the animal's hind foot does not fall directly on the front track.

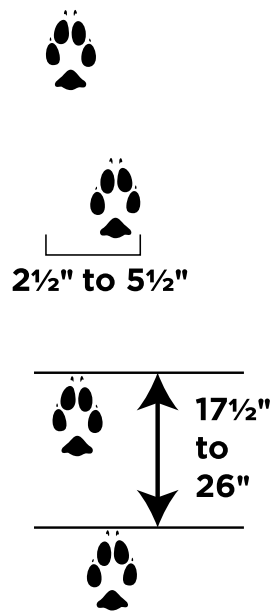


Comparison of wolf, coyote, and dog tracks. Illustrations follow those in Rezendes (1992).

**WOLF TRACK PATTERN**



**COYOTE TRACK PATTERN**



**DOG TRACK PATTERN**



**Note for Coyotes & Wolves**

If you have an animal in hand and wish to determine whether it is a coyote or wolf, measure its total length (Tip of nose to tip of tail). An animal over 4 ft. in length may be a wolf.

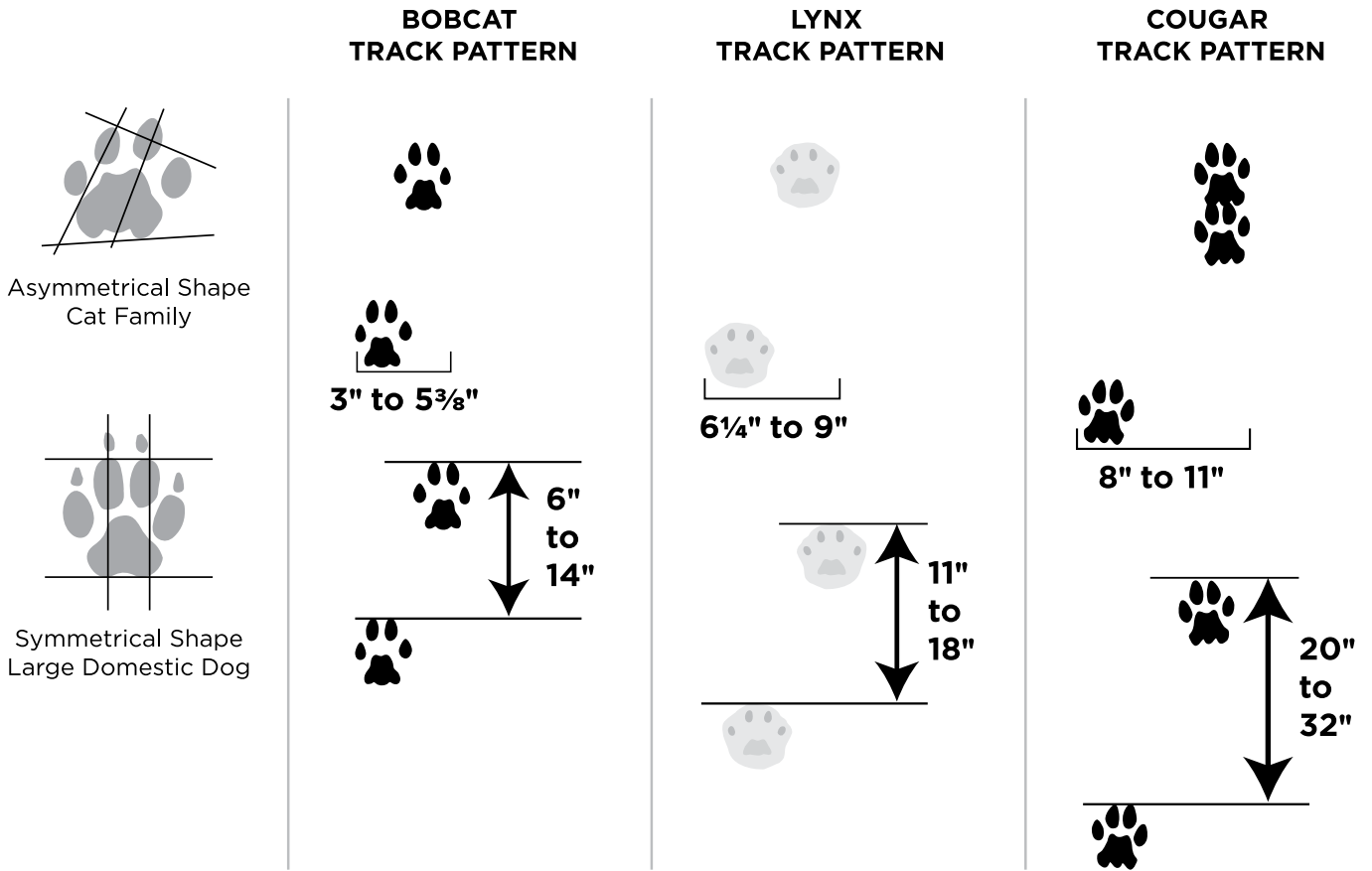


**WOLF PRINT, ACTUAL SIZE**



**COYOTE PRINT, ACTUAL SIZE**

Comparisons of canine and cat tracks, bobcat, lynx, and cougar tracks. Illustrations follow those in Rezendes (1992) and Elbroch (2003).



LYNX PRINT, ACTUAL SIZE



COUGAR PRINT, ACTUAL SIZE

2016-2017 FUR TAGGING STATIONS *Fur may also be tagged at MDIFW regional offices*

| TOWN           | LOCATION  | PHONE    |
|----------------|---|----------|
| Allagash       | Allagash Outfitters<br>1070 Allagash Road, ME 04774                       | 398-3277 |
| Alton          | Northland Taxidermy<br>260 Alton Tannery Road, Alton, ME 04468            | 394-2031 |
| Athens         | William Thompson<br>Route 43, PO Box 55, Athens, ME 04912                 | 431-3158 |
| Atkinson       | Snow's Saw Shop<br>101 South Stagecoach Road, Atkinson, ME 04426          | 564-7763 |
| Bethel         | Bethel Bait Tackle and More<br>7 Mechanic Street, Bethel, ME 04217        | 357-4400 |
| Bridgton       | Doug Taft<br>135 Kimball Road, Bridgton, ME 04057                         | 647-8280 |
| Brownville     | Guy Green<br>62 Main Road, Brownville, ME 04414                           | 965-8369 |
| Brunswick      | Johnson's Sporting Goods Inc.<br>206 Bath Road, Brunswick, ME 04011       | 725-7531 |
| Buckfield      | Bill's Fur<br>289 Paris Hill Road, Buckfield, ME 04220                    | 376-6406 |
| Cape Elizabeth | Yankee Trapper Bait and Lure<br>200 Fowler Road, Cape Elizabeth, ME 04107 | 799-6858 |
| Carmel         | Alaska To Maine Taxidermy<br>43 Marcho Rd, Carmel, ME 04419               | 848-2926 |
| Cornville      | Howard Bros Custom Firearm<br>1074 Beckwith Road, Cornville, ME 04976     | 474-4632 |
| Dayton         | Wild Wings Taxidermy<br>728 Goodwins Mills Rd, Dayton, ME 04005           | 339-6012 |
| Dedham         | Stevens Fur Co.<br>PO Box 1159, Dedham, ME 04429                          | 843-5052 |
| Eagle Lake     | Bald Eagle Store Inc.<br>3318 Aroostook Road, Eagle Lake, ME 04739        | 444-5115 |
| Fayette        | D&C Taxidermy<br>2530 Main St. Rt. 117, Fayette, ME 04349                 | 215-7527 |
| Fort Kent      | Up North Outdoors<br>35 West Main Street. Fort Kent, ME 04743             | 834-3102 |
| Gardiner       | Carlton Trip<br>15 Capen Road, Gardiner, ME 04345                         | 582-7775 |
| Hampden        | JC's Variety<br>995 Western Ave., Hampden, ME 04444                       | 862-3334 |
| Houlton        | MACS Trading Post<br>54 North Street, Suite 1, Houlton, ME 04730          | 532-9700 |



2016-2017 FUR TAGGING STATIONS *Fur may also be tagged at MDIFW regional offices*

| TOWN           | LOCATION  | PHONE    |
|----------------|---|----------|
| Jackman        | Bishop's Store Inc.<br>464 Main Street, Jackman, ME 04945                     | 668-3411 |
| Kenduskeag     | Jerry Braley<br>559 Clark Road North, Kenduskeag, ME 04450                    | 944-9029 |
| Lagrange       | Lagrange General Store<br>2 Mill Street, Lagrange, ME 04453                   | 943-0999 |
| Lisbon         | Big Dag's<br>675 Lisbon St, Lisbon, ME 04250                                  | 407-1417 |
| Litchfield     | Arnold St. Claire<br>1313 West Road, Litchfield, ME 04350                     | 268-3490 |
| Magalloway     | Sporting Camp<br>171 Sturtevant Pond Rd. Magalloway, ME 04216                 | 486-9308 |
| Mechanic Falls | Depot Square Hardware and Variety<br>9 Depot Square, Mechanic Falls, ME 04256 | 345-2091 |
| Minot          | Village Trading Post<br>PO Box 94, Minot, ME 04258                            | 966-2631 |
| Moose River    | Melynda's Bait Shop<br>38 Pleasant Street, Moose River, ME 04945              | 668-4417 |
| Morrill        | Adrienne Simmons<br>261 Weymouth Road, Morrill, ME 04952                      | 342-2444 |
| Mount Vernon   | Ayotte's Fur,<br>238 Sadie Road, Mount Vernon, ME 04352                       | 907-9381 |
| Mount Vernon   | Mount Vernon Country Store<br>16 Main Street, Mount Vernon, ME 04352          | 293-2202 |
| Naples         | Naples Bait and Tackle<br>38 Harrison Road, Naples, ME 04055                  | 693-3638 |
| Nobleboro      | Nobleboro Village Store<br>255 Center Street, Nobleboro, ME 04555             | 563-3639 |
| Norway         | Farrar's Deer Processing<br>1 Grove St, Norway, ME 04268                      | 739-6045 |
| Oakland        | Northeast Trapping Supply<br>21 High Street, Oakland, ME 04963                | 649-5084 |
| Parsonsfield   | B and D Furs<br>416 Moulton Hill Road, Parsonsfield, ME 04047                 | 776-3430 |
| Phippsburg     | Reginald Read<br>178 Main Road, Phippsburg, ME 04562                          | 442-8421 |
| Poland         | Poland Spring Trading Post<br>481 Main Street, Poland, ME 04274               | 998-2806 |
| Pittsfield     | Trafton's Fur Company<br>515 Hartland Avenue, Pittsfield, ME 04967            | 487-3938 |

**2016-2017 FUR TAGGING STATIONS** *Fur may also be tagged at MDIFW regional offices*

| TOWN          | LOCATION  | PHONE    |
|---------------|---|----------|
| Porter        | Fred Iler<br>25 Porter Springs Road, Porter, ME 04068                                     | 625-7019 |
| Presque Isle  | Ben's Trading Post<br>719 Main Street, Presque Isle, ME 04769                             | 768-3181 |
| Princeton     | George Blaney<br>667 Main Street, Princeton, ME 04668                                     | 796-2470 |
| Rockland      | Johnson's Sporting Goods<br>51 Park Street, Rockland, ME 04841                            | 594-2916 |
| Rumford       | Rumford Fire Department<br>151 Congress Street, Rumford, ME 04276                         | 364-2901 |
| Sanford       | Dennis Theriault Taxidermy<br>13 Taxidermy Lane (Off Whichers Mill Rd), Sanford, ME 04073 | 324-8025 |
| Skowhegan     | Paul Pono<br>139 Pico Rd., Skowhegan, ME 04976  | 474-8451 |
| South Berwick | Ray's Auto Repair<br>16 Junction Road, South Berwick, ME 03908                            | 384-9908 |
| Standish      | Andi Syemor<br>154 River Road, Standish, ME 04084   | 642-4649 |
| Stow          | Stow General Store<br>590 Stow Road, Stow, ME 04037                                       | 697-2255 |
| Sumner        | J & J Variety<br>823 Main Street, Sumner, ME 04292  | 388-2086 |
| Topsham       | Whitetail Taxidermy<br>22 Beedle Road, Richmond, ME 04357                                 | 751-7942 |
| Turner        | Fur Trapping Supplies and Lures<br>11 Lard Pond Rd. Turner, ME 04282                      | 225-5940 |
| Van Buren     | Ouellette's Trading Post<br>200 Champlain Street, Van Buren, ME 04785                     | 868-2727 |
| Waterboro     | Peter Sterling Taxidermy<br>601 Deering Ridge Rd., Waterboro, ME 04087                    | 247-3989 |
| West Bath     | Black Ghost Outfitters<br>403 State Rd., West Bath, ME 04530                              | 837-8348 |
| Wiscasset     | Maxwell's Market and Deli<br>475 Gardiner Rd, Wiscasset, ME 04578                         | 882-4101 |
| Woolwich      | Mrs. Gloria Kenney<br>1505 Middle Road, Woolwich, ME 04579                                | 442-7833 |



## SUMMARY OF TRAPPING LAWS

Stewards of Maine's Inland Fisheries & Wildlife, protecting and preserving Maine's natural resources, quality of place and economic future.

### MAIN OFFICE

284 State Street, 41 SHS  
Augusta, ME 04333-0041  
(207) 287-8000

### WEBSITE

mefishwildlife.com

### OPERATION GAME THIEF

**In State:** 1-800-ALERT US (253-7887)  
**Out of State:** (207) 287-6057

### REGIONAL COMMUNICATION CENTERS

If you are in need of the services of a game warden call the Department of Public Safety Dispatch at the following toll-free numbers:

Augusta.....1-800-452-4664  
Gray.....1-800-228-0857  
Houlton.....1-800-924-2261  
Bangor.....1-800-432-7381

**Note!** The State Police numbers may be used to report a fire, **ONLY** if a fire warden or forest ranger cannot be reached. To report wildfire arson call 1-800-987-0257 — The Maine Forest Service, Department of Agriculture, Conservation and Forestry.

### GOVERNOR

Paul R. LePage

### COMMISSIONER

Chandler E. Woodcock

### DEPUTY COMMISSIONER

Timothy E. Peabody

### MEMBERS OF THE IF&W ADVISORY COUNCIL

#### Jerry Scribner

Androscoggin, Kennebec, &  
Sagadahoc Counties ..... (207) 495-7751

#### Richard "Dick" Fortier

Aroostook County ..... (207) 496-1221

#### Matthew E. Thurston

Cumberland County..... (207) 926-4147

#### Sheridan R. Oldham

Franklin & Oxford  
Counties..... (207) 864-4323

#### Jeffrey C. Lewis (Vice-Chair)

Hancock County ..... (207) 460-6859

#### Gunnar Gundersen

Knox, Lincoln, & Waldo  
Counties..... (207) 563-1959

#### Donald Dudley (Chair)

Penobscot County ..... (207) 538-5173

#### Lawrence Farrington

Piscataquis & Somerset  
Counties..... (207) 695-2017

#### Lance S. Wheaton

Washington County ..... (207) 448-7726

#### Jenny Starbird

York County ..... (207) 477-2635

### ADMINISTRATIVE REGIONS

Region A – Gray..... (207) 657-2345

Region B – Sidney..... (207) 547-5300

Region C – Jonesboro ..... (207) 434-5927

Region D – Strong ..... (207) 778-3324

Region E – Greenville..... (207) 695-3756

Region F – Enfield ..... (207) 732-4132

Region G – Ashland..... (207) 435-3231

Bangor Research Office..... (207) 941-4440

The Maine Department of Inland Fisheries and Wildlife receives federal funds from the U.S. Department of the Interior. Accordingly, all Department programs and activities must be operated free from discrimination in regard to race, color, national origin, age, or handicap. Any person who believes that he or she has been discriminated against should write to the Office of Equal Opportunity, U.S. Department of the Interior, Washington, D.C. 20240.

### COMMENTS AND QUESTIONS

Written comments should be mailed to:

#### Maine Department of Inland Fisheries & Wildlife

284 State Street  
41 State House Station  
Augusta, ME 04333-0041

